ROADWAY RECONSTRUCTION PLANS
GAGE GIRLS ROAD
PROJECT LENGTH: 0.93 MILES
BEDFORD, NEW HAMPSHIRE

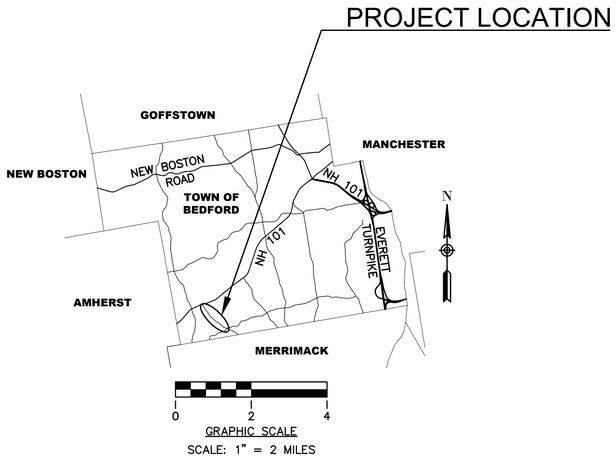

MAY 2020

SHEET NO.	DESCRIPTION
1	TITLE SHEET
2	GENERAL NOTES
3-7	PLAN AND PROFILE
8	DRAINAGE NOTES
9	TYPICAL SECTIONS
10	DRAINAGE DETAILS
11	ROADWAY AND DRIVEWAY DETAILS
12	EROSION CONTROL DETAILS
13	EROSION CONTROL NOTES
14-32	CROSS SECTIONS

CONTRACTOR SHALL AVOID THE USE OF WELDED PLASTIC OR BIODEGRADABLE PLASTIC' NETTING OR THREAD (E.G. POLYPROPYLENE) IN EROSION CONTROL MATTING. EROSION CONTROL MEASURES MUST BE ORGANIC AND WILDLIFE FRIENDLY.

IF SPOTTED, WOOD OR BLANDING'S TURTLES ARE FOUND LAYING EGG IN THE WORK AREA, PLEASE CONTACT MELISSA DOPERALSKI AT 603-479-1129 OR JOSH MEGYESY AT 978-578-0802 FOR FURTHER INSTRUCTIONS.

Blanding's turtle (state endangered)

- Large, dark/black domed shell with lighter speckles
- Distinct yellow throat/chin
- Aquatic but often moves on land

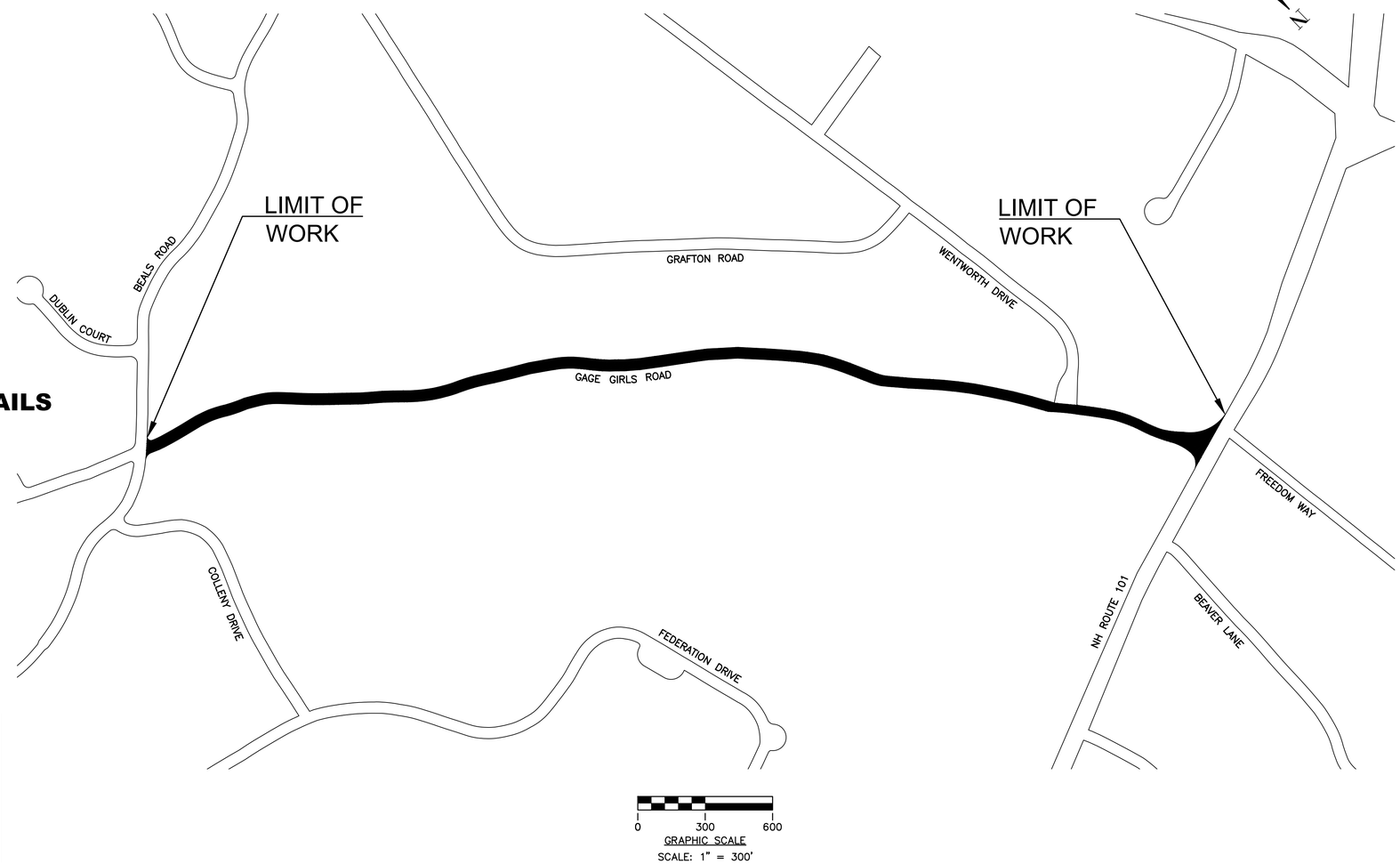

ENGINEER

STATE OF NEW HAMPSHIRE
AUDREY G. BEALS
No. 13940
REGISTERED PROFESSIONAL ENGINEER

REV.	DESCRIPTION	DRW BY	CHK BY	DATE

This document is prepared as an instrument of service and shall remain the property of Hoyle, Tanner. It may not be used, reproduced, disseminated or transferred in any manner, including electronically, for any other purpose than this project, without the written permission of Hoyle, Tanner.

HOYLE, TANNER PROJECT NO. 911509

FILENAME	911509title
DESIGNED	AGB
PLOT DATE	5-26-2020
DRAWN	KDP
SCALE	AS SHOWN
CHECKED	HJM

Hoyle, Tanner & Associates, Inc.
150 Dow Street, Manchester, NH 03101-1227
Tel (603) 669-5555 · Fax (603) 669-4168
www.hoyletanner.com

TOWN OF BEDFORD, NEW HAMPSHIRE

GAGE GIRLS ROAD RECONSTRUCTION

TITLE SHEET

DRAWING NO.

FSC

GENERAL NOTES

1. THIS PROJECT IS TO BE CONSTRUCTED IN ACCORDANCE WITH NHDOT STANDARD SPECIFICATIONS FOR ROAD AND BRIDGE CONSTRUCTION, DATED 2016 AND "CONTRACT SPECIFICATIONS OF BEDFORD, NH – DEPARTMENT OF PUBLIC WORKS" OF WHICH THESE PLANS ARE A PART. IN THE EVENT ANY DISCREPANCIES EXIST BETWEEN THESE PLANS AND WRITTEN PORTIONS OF THE CONTRACT SPECIFICATIONS, THE CONTENT OF THE WRITTEN SPECIFICATIONS SHALL PREVAIL.

2. THIS PROJECT SHALL ALSO BE CONSTRUCTED IN ACCORDANCE WITH NHDOT STANDARD PLANS FOR ROAD CONSTRUCTION (2010). THESE PLANS CAN BE FOUND ON THE NEW HAMPSHIRE DEPARTMENT OF TRANSPORTATION WEBSITE AT:
   https://www.nh.gov/dot/org/projectdevelopment/highwaydesign/standardplans/index.htm

3. ALL WORK SHALL BE COMPLETED WITHIN THE RIGHT–OF–WAY UNLESS SPECIFIED BY THE PLANS OR THE TOWN ENGINEER. ANY WORK REQUIRED ON PRIVATE PROPERTY SHALL BE COORDINATED WITH THE HOMEOWNER AND THE TOWN ENGINEER TO MINIMIZE INCONVENIENCE AND PROVIDE ACCESS TO THE HOMEOWNER. CONTRACTOR SHALL CONTACT THE TOWN OF BEDFORD, TOWN ENGINEER, FOR LIMITS OF ALL PROPOSED EASEMENTS PRIOR TO CONSTRUCTION.

4. ANY WORK WITHIN THE NH ROUTE 101 RIGHT–OF–WAY MUST BE APPROVED BY NHDOT, DISTRICT 5, 16 EAST POINT DRIVE, BEDFORD, NH 03110, (603) 666–3336.

5. CONTRACTOR SHALL VERIFY LOCATION OF UTILITIES PRIOR TO COMMENCEMENT OF THIS WORK.

6. NO EXISTING MONUMENTS, BOUNDS OR BENCHMARKS SHALL BE DISTURBED WITHOUT FIRST MAKING PROVISIONS FOR RELOCATION BY A LICENSED LAND SURVEYOR IN THE STATE OF NEW HAMPSHIRE.

7. UNSUITABLE MATERIAL, ROOTS AND STUMPS WITHIN THE LIMITS OF ROADBED SHALL BE REMOVED AS ORDERED.

8. DIMENSIONS, ANGLES, BEARINGS, AND ELEVATIONS SHOWN ON THESE PLANS HAVE BEEN OBTAINED FROM LIMITED FIELD INVESTIGATIONS AND SURVEY AND MAY NOT ACCURATELY REFLECT ACTUAL FIELD CONDITIONS. IT IS THE RESPONSIBILITY OF THE CONTRACTOR TO FIELD VERIFY PROJECT WORK. ANY DISCREPANCIES IN DIMENSIONS, CHARACTER OR EXTENT OF THE EXISTING FEATURES SHALL BE BROUGHT TO THE ATTENTION OF THE ENGINEER BEFORE ADVANCING THE WORK. SHOP DRAWINGS REQUIRED FOR VARIOUS ITEMS OF THE WORK SHALL INDICATE THE ACTUAL FIELD MEASUREMENTS AND SHALL BE SO NOTED.

9. REMOVE TOPSOIL FOR ITS TOTAL DEPTH WITHIN THE LIMITS OF THE SLOPE LINES. UNLESS OTHERWISE DIRECTED, STOCKPILE TOPSOIL AND USE IT ON THIS PROJECT AS NEEDED UNDER SECTION 646.

10. THE CONTRACTOR SHALL CONTACT DIGSAFE AT 811 A MINIMUM OF 72 HOURS PRIOR TO ANY EXCAVATION.

11. SHOULD ANY ALTERING, ADJUSTING, OR RELOCATING OF UTILITIES BE REQUIRED, THIS WORK SHALL BE COMPLETED BY THE APPROPRIATE UTILITY COMPANY AND IS NOT PART OF THE CONTRACT. HOWEVER, THE CONTRACTOR SHALL FACILITATE THE UTILITY COMPANY IN THEIR PERFORMANCE OF THIS WORK.

12. ALL SIGNS, PROPERTY BOUNDS, ETC. DISTURBED BY THE CONSTRUCTION ACTIVITIES SHALL BE RESET BY THE CONTRACTOR OR HIS AGENT, UNLESS OTHERWISE NOTED ON THE PLANS OR BY THE RESIDENT ENGINEER.

13. SAWCUT ALL EXISTING PAVEMENT AT LIMITS OF WORK.

14. THE CONTRACTOR SHALL COORDINATE WITH THE ENGINEER AND REMOVE TREES WITHIN THE SLOPE LIMITS AND AS NECESSARY TO COMPLETE THE WORK.

15. THE CONTRACTOR SHALL COORDINATE WITH THE RESIDENT ENGINEER IF LEDGE IS ENCOUNTERED DURING CONSTRUCTION.

16. ALL NEW EMBANKMENT SLOPES SHALL BE LOAMED AND SEEDED. MULCH AS DIRECTED.

17. THE CONTRACTOR SHALL ASSUME ALL RESPONSIBILITY FOR TRAFFIC CONTROL AND ASSOCIATED SIGNAGE AND WARNING DEVICES DURING EXECUTION OF THIS CONTRACT.

18. GROUND SURVEY AND BASE PLAN PROVIDED BY SANFORD SURVEYING AND ENGINEERING, INC.

19. EXPOSED SOILS IN DELINEATED WETLANDS AT OUTFALLS AND ALONG SWALES WILL BE SEEDED WITH ERNMX–137, SPECIALIZED WETLAND MIX FOR SHADED OBL–FACW AREAS, OR EQUIVALENT.

20. THE CONTRACTOR SHALL MAINTAIN EXISTING DRIVE PIPES UNLESS OTHERWISE NOTED.

21. A NEW HAMPSHIRE DEPARTMENT OF ENVIRONMENTAL SERVICES MAJOR WETLAND PERMIT HAS BEEN OBTAINED FOR THIS PROJECT. THE CONTRACTOR SHALL ADHERE TO THE REQUIREMENTS SET FORTH IN THIS PERMIT.

22. ANY MAILBOXES THAT NEED TO BE ADJUSTED AND/OR RELOCATED THROUGHOUT THE PROJECT ARE SUBSIDIARY TO ITEM 203.1 – COMMON EXCAVATION.

23. STOP BARS SHALL BE LOCATED 6' OFF OF INTERSECTING ROADWAY EDGE OF PAVEMENT UNLESS DIRECTED BY THE ENGINEER.

24. STONEWALLS IMPACTED BY CONSTRUCTION SHALL BE COORDINATED BY CONSTRUCTION AND THE AFFECTED PROPERTY OWNER. STONEWALLS SHOULD BE RELOCATED WITH THE FACE OF THE WALL ON THE RIGHT–OF–WAY LINE IF THE PROPERTY OWNER WANTS IT, OR AS OTHERWISE DIRECTED BY THE ENGINEER.

ENGINEER

REV.	DESCRIPTION	DRW BY	CHK BY	DATE

This document is prepared as an instrument of service and shall remain the property of Hoyle, Tanner. It may not be used, reproduced, disseminated or transferred in any manner, including electronically, for any other purpose than this project, without the written permission of Hoyle, Tanner.

HOYLE, TANNER PROJECT NO. 911509

FILENAME	911509note_gen
DESIGNED	AGB
PLOT DATE	5-26-2020
DRAWN	KDP
SCALE	AS SHOWN
CHECKED	HJM

Hoyle, Tanner & Associates, Inc.
150 Dow Street, Manchester, NH 03101-1227
Tel (603) 669-5555 · Fax (603) 669-4168
www.hoyletanner.com

TOWN OF BEDFORD, NEW HAMPSHIRE

GAGE GIRLS ROAD RECONSTRUCTION

GENERAL NOTES

DRAWING NO.

GNT

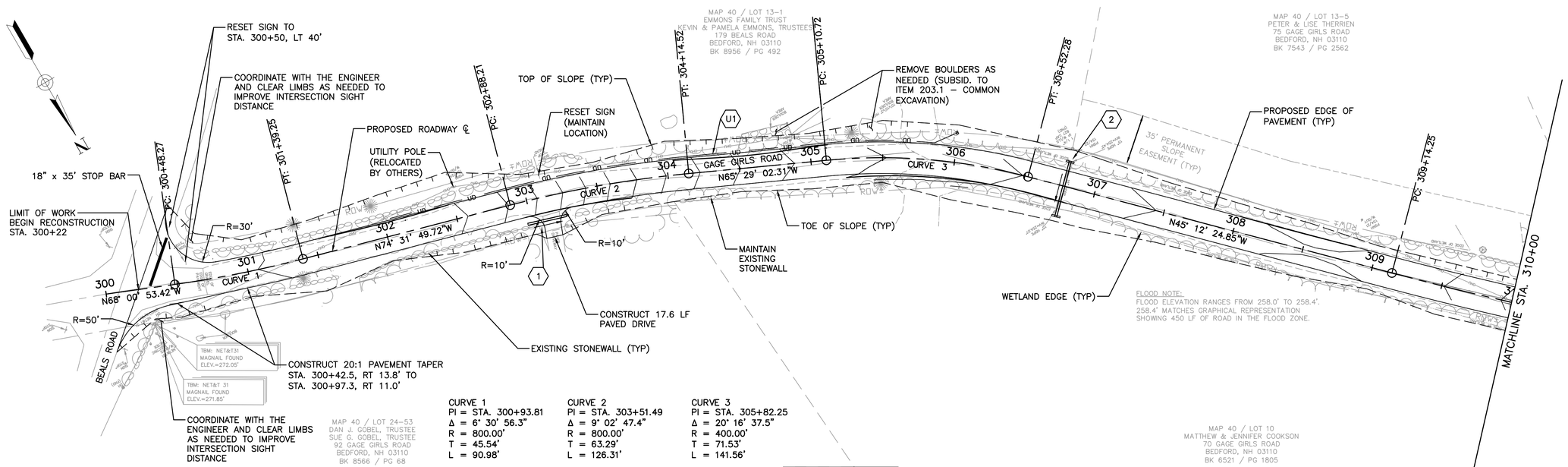

CURVE 1
PI = STA. 300+93.81
Δ = 6° 30' 56.3"
R = 800.00'
T = 45.54'
L = 90.98'

CURVE 2
PI = STA. 303+51.49
Δ = 9° 02' 47.4"
R = 800.00'
T = 63.29'
L = 126.31'

CURVE 3
PI = STA. 305+82.25
Δ = 20° 16' 37.5"
R = 400.00'
T = 71.53'
L = 141.56'

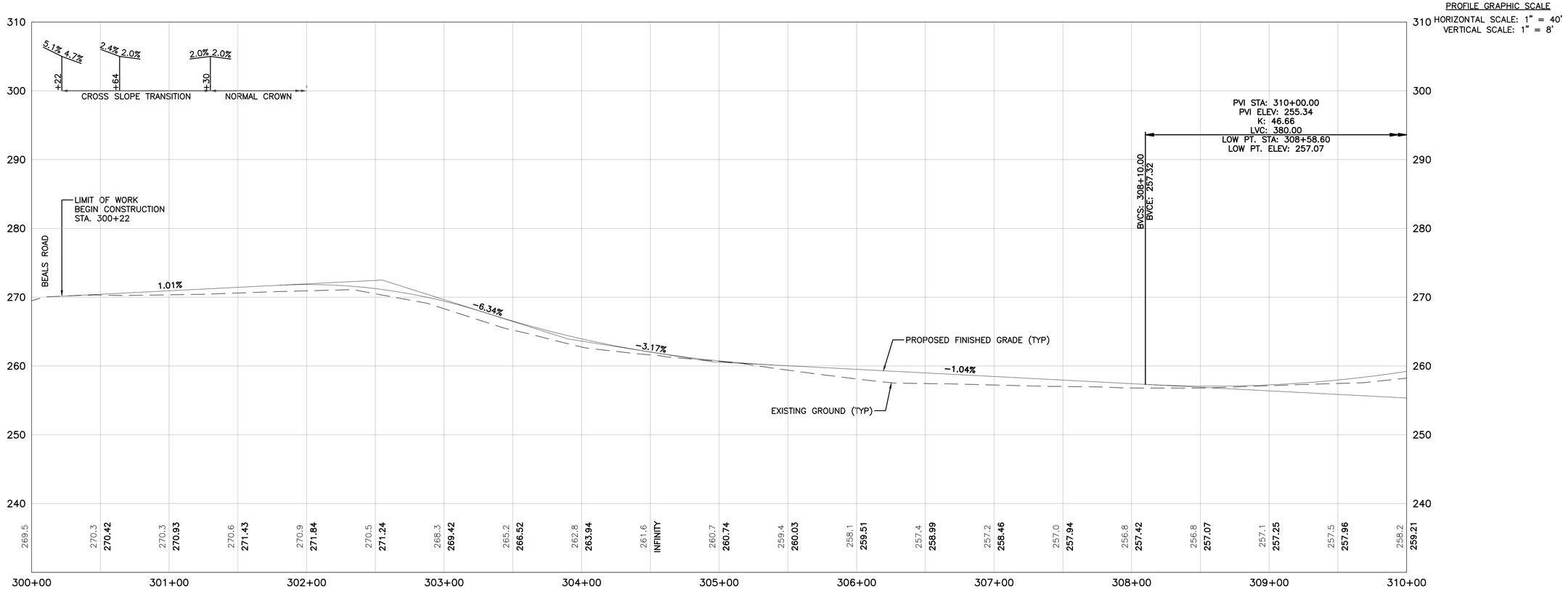

ENGINEER

REV.	DESCRIPTION	DRW BY	CHK BY	DATE

This document is prepared as an instrument of service and shall remain the property of Hoyle, Tanner. It may not be used, reproduced, disseminated or transferred in any manner, including electronically, for any other purpose than this project, without the written permission of Hoyle, Tanner.

HOYLE TANNER PROJECT NO. 911509

FILENAME	911509genplans
PLOT DATE	5-26-2020
DESIGNED	AGB
DRAWN	KDP
CHECKED	HJM
SCALE	AS SHOWN

Hoyle, Tanner & Associates, Inc.
150 Dow Street, Manchester, NH 03101-1227
Tel (603) 669-5555 · Fax (603) 669-4168
www.hoyletanner.com

TOWN OF BEDFORD, NEW HAMPSHIRE

GAGE GIRLS ROAD RECONSTRUCTION

PLAN AND PROFILE (1 OF 5)

DRAWING NO.

GEN1

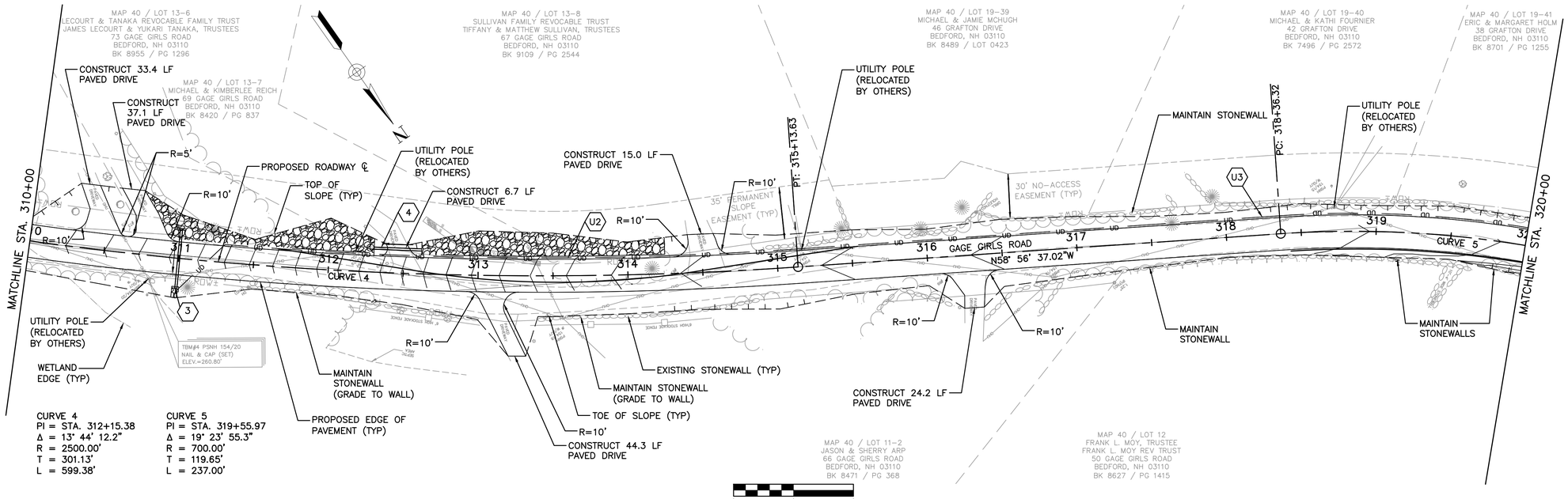

CURVE 4
PI = STA. 312+15.38
Δ = 13° 44' 12.2"
R = 2500.00'
T = 301.13'
L = 599.38'

CURVE 5
PI = STA. 319+55.97
Δ = 19° 23' 55.3"
R = 700.00'
T = 119.65'
L = 237.00'

0 40 80
PLAN GRAPHIC SCALE
SCALE: 1" = 40'

HORIZONTAL 0 40 80
VERTICAL 0 8 16
PROFILE GRAPHIC SCALE
HORIZONTAL SCALE: 1" = 40'
VERTICAL SCALE: 1" = 8'

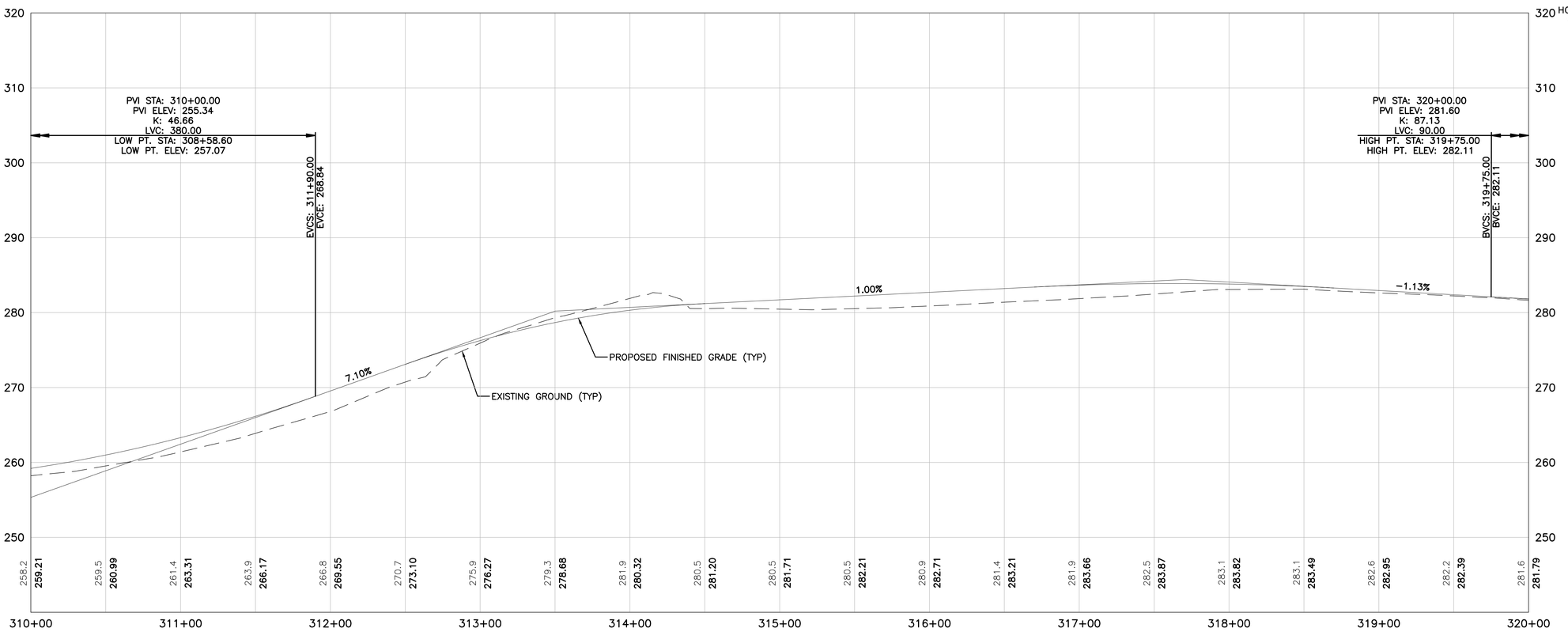

ENGINEER

REV.	DESCRIPTION	DRW BY	CHK BY	DATE

This document is prepared as an instrument of service and shall remain the property of Hoyle, Tanner. It may not be used, reproduced, disseminated or transferred in any manner, including electronically, for any other purpose than this project, without the written permission of Hoyle, Tanner.

HOYLE TANNER PROJECT NO. 911509

FILENAME	911509genplans
PLOT DATE	5-26-2020
DESIGNED	AGB
DRAWN	KDP
CHECKED	HJM
SCALE	AS SHOWN

Hoyle, Tanner & Associates, Inc.
150 Dow Street, Manchester, NH 03101-1227
Tel (603) 669-5555 · Fax (603) 669-4168
www.hoyletanner.com

TOWN OF BEDFORD, NEW HAMPSHIRE

GAGE GIRLS ROAD RECONSTRUCTION

PLAN AND PROFILE (2 OF 5)

DRAWING NO.
GEN2

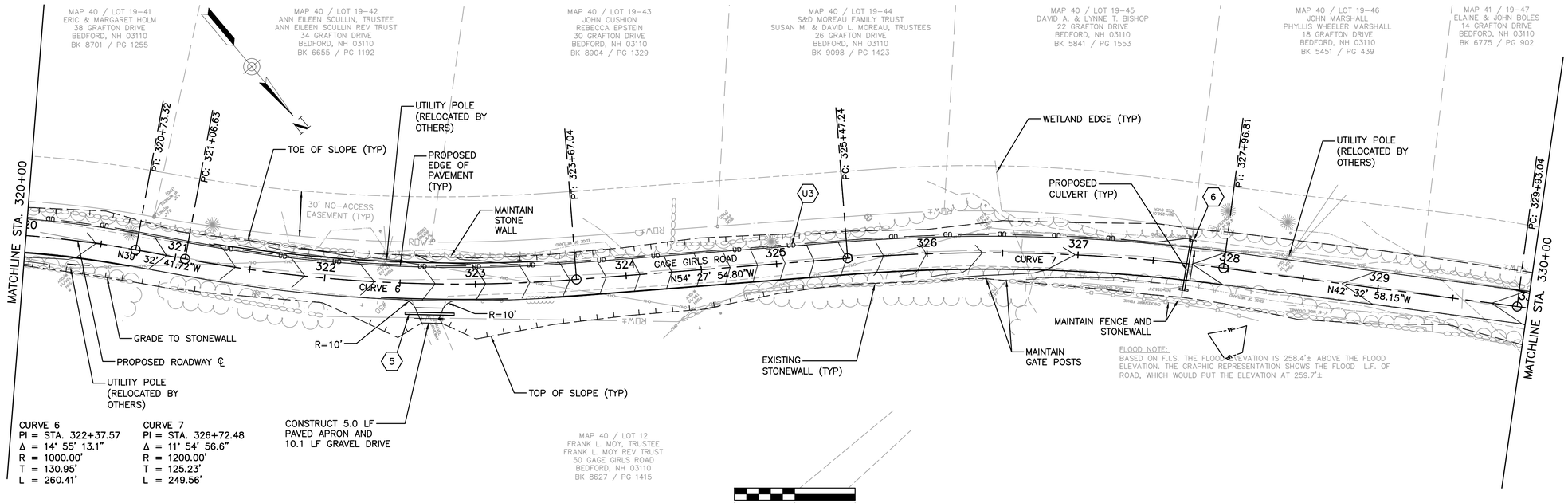

CURVE 6
PI = STA. 322+37.57
Δ = 14° 55' 13.1"
R = 1000.00'
T = 130.95'
L = 260.41'

CURVE 7
PI = STA. 326+72.48
Δ = 11° 54' 56.6"
R = 1200.00'
T = 125.23'
L = 249.56'

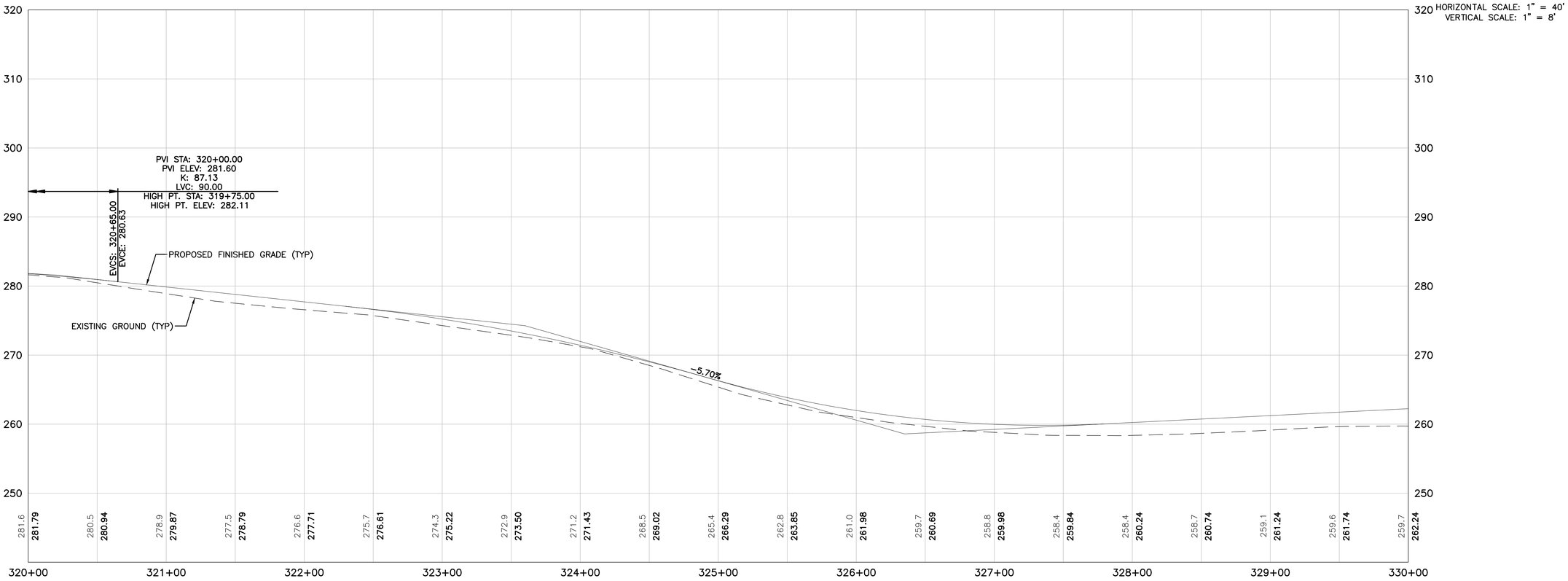

ENGINEER

REV.	DESCRIPTION	DRW BY	CHK BY	DATE

This document is prepared as an instrument of service and shall remain the property of Hoyle, Tanner. It may not be used, reproduced, disseminated or transferred in any manner, including electronically, for any other purpose than this project, without the written permission of Hoyle, Tanner.

HOYLE TANNER PROJECT NO. 911509

FILENAME	911509genplans
PLOT DATE	5-26-2020
DESIGNED	AGB
DRAWN	KDP
CHECKED	HJM
SCALE	AS SHOWN

Hoyle, Tanner & Associates, Inc.
150 Dow Street, Manchester, NH 03101-1227
Tel (603) 669-5555 · Fax (603) 669-4168
www.hoyletanner.com

TOWN OF BEDFORD, NEW HAMPSHIRE

GAGE GIRLS ROAD RECONSTRUCTION

PLAN AND PROFILE (3 OF 5)

DRAWING NO.

GEN3

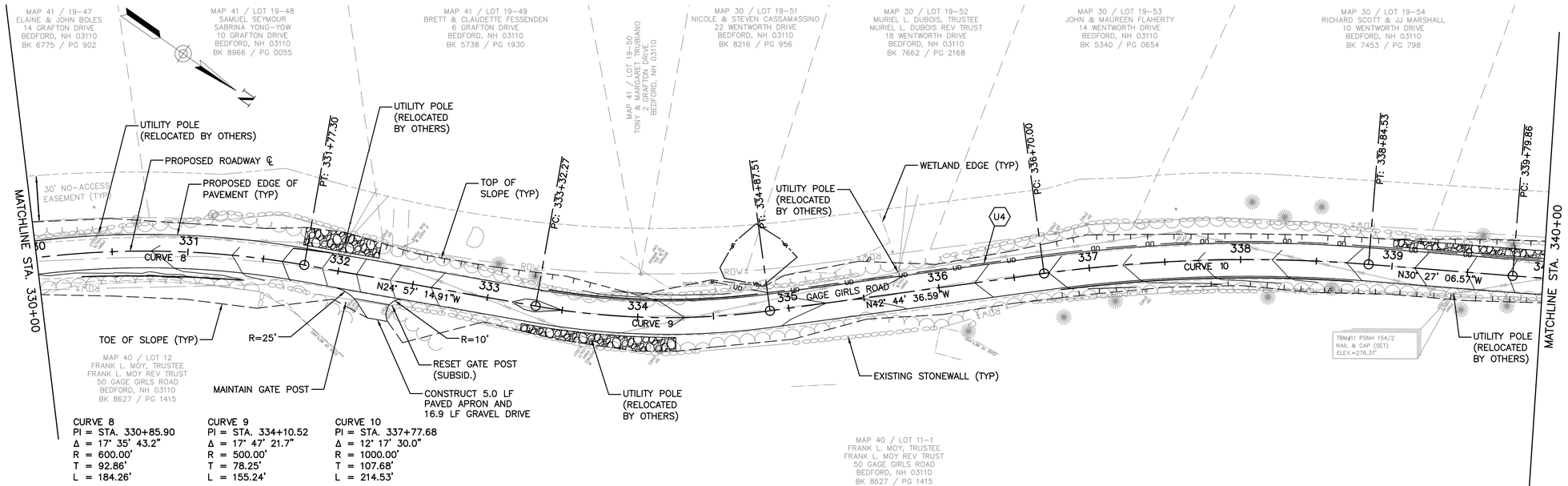

CURVE 8
PI = STA. 330+85.90
Δ = 17° 35' 43.2"
R = 600.00'
T = 92.86'
L = 184.26'

CURVE 9
PI = STA. 334+10.52
Δ = 17° 47' 21.7"
R = 500.00'
T = 78.25'
L = 155.24'

CURVE 10
PI = STA. 337+77.68
Δ = 12° 17' 30.0"
R = 1000.00'
T = 107.68'
L = 214.53'

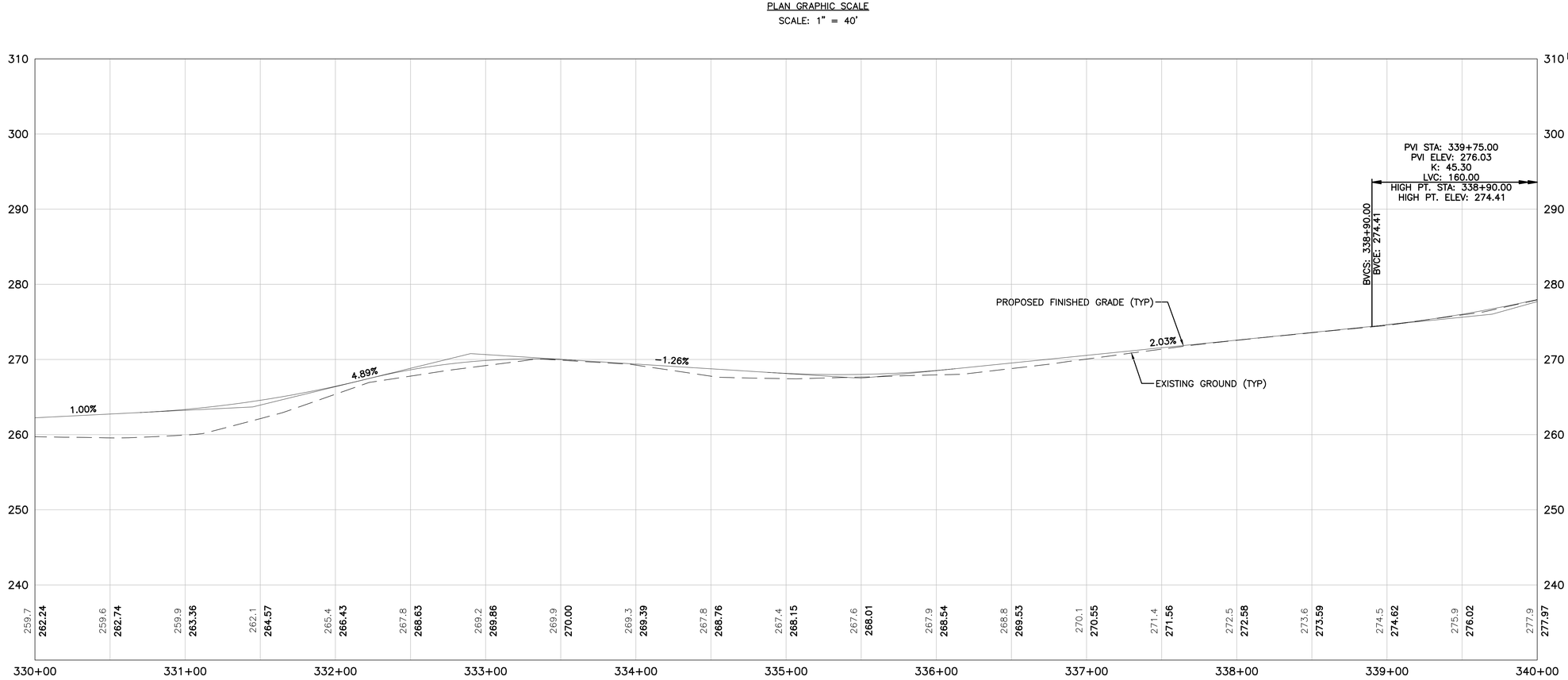

ENGINEER

REV.	DESCRIPTION	DRW BY	CHK BY	DATE

This document is prepared as an instrument of service and shall remain the property of Hoyle, Tanner. It may not be used, reproduced, disseminated or transferred in any manner, including electronically, for any other purpose than this project, without the written permission of Hoyle, Tanner.

HOYLE TANNER PROJECT NO. 911509

FILENAME	911509genplans
PLOT DATE	5-26-2020
DESIGNED	AGB
DRAWN	KDP
CHECKED	HJM
SCALE	AS SHOWN

Hoyle, Tanner & Associates, Inc.
150 Dow Street, Manchester, NH 03101-1227
Tel (603) 669-5555 · Fax (603) 669-4168
www.hoyletanner.com

TOWN OF BEDFORD, NEW HAMPSHIRE

GAGE GIRLS ROAD RECONSTRUCTION

PLAN AND PROFILE (4 OF 5)

DRAWING NO.

GEN4

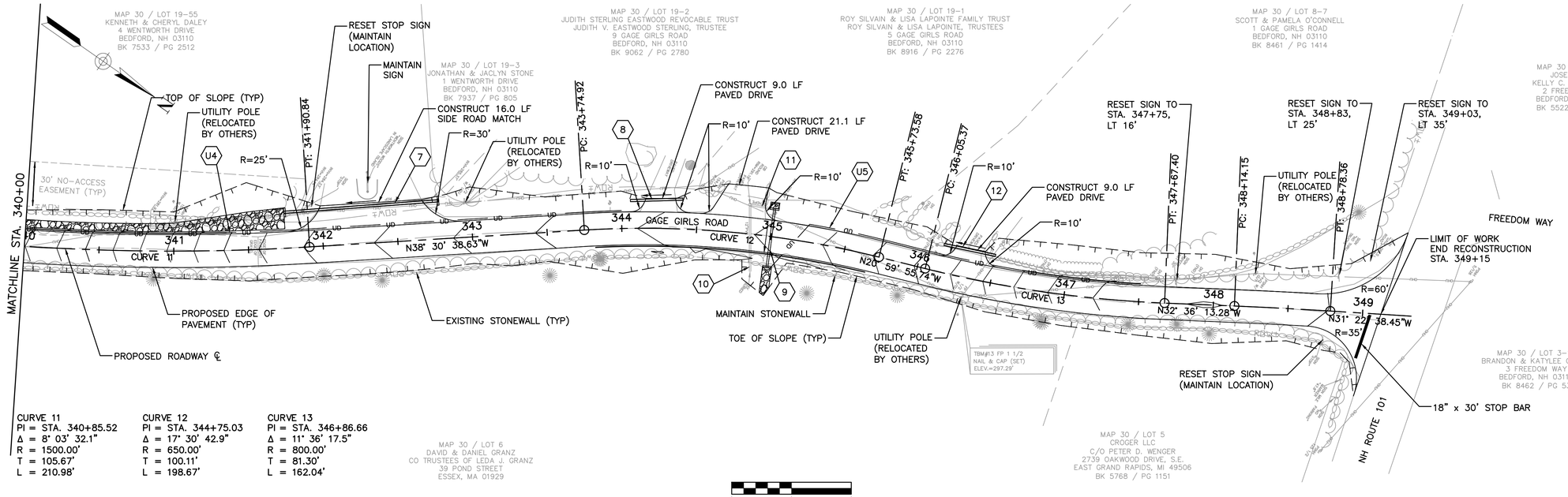

CURVE 11
PI = STA. 340+85.52
Δ = 8° 03' 32.1"
R = 1500.00'
T = 105.67'
L = 210.98'

CURVE 12
PI = STA. 344+75.03
Δ = 17° 30' 42.9"
R = 650.00'
T = 100.11'
L = 198.67'

CURVE 13
PI = STA. 346+86.66
Δ = 11° 36' 17.5"
R = 800.00'
T = 81.30'
L = 162.04'

0 40 80
PLAN GRAPHIC SCALE
SCALE: 1" = 40'

0 40 80
HORIZONTAL
VERTICAL 0 8 16
PROFILE GRAPHIC SCALE
HORIZONTAL SCALE: 1" = 40'
VERTICAL SCALE: 1" = 8'

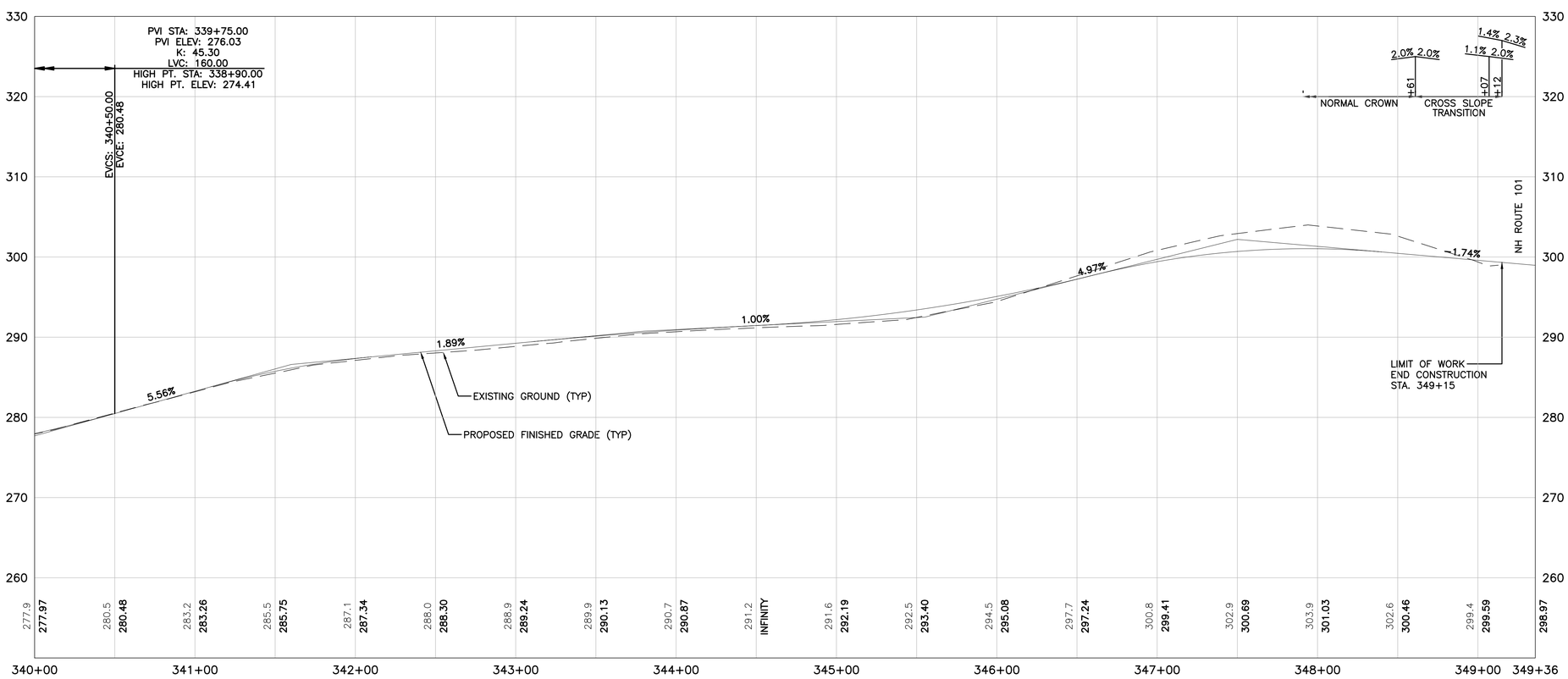

ENGINEER

REV.	DESCRIPTION	DRW BY	CHK BY	DATE

This document is prepared as an instrument of service and shall remain the property of Hoyle, Tanner. It may not be used, reproduced, disseminated or transferred in any manner, including electronically, for any other purpose than this project, without the written permission of Hoyle, Tanner.

HOYLE TANNER PROJECT NO. 911509

DESIGNED	AGB
DRAWN	KDP
CHECKED	HJM
FILENAME	911509genplans
PLOT DATE	5-26-2020
SCALE	AS SHOWN

Hoyle, Tanner & Associates, Inc.
150 Dow Street, Manchester, NH 03101-1227
Tel (603) 669-5555 · Fax (603) 669-4168
www.hoyletanner.com

TOWN OF BEDFORD, NEW HAMPSHIRE

GAGE GIRLS ROAD RECONSTRUCTION

PLAN AND PROFILE (5 OF 5)

DRAWING NO.

GEN5

(1) STA. 303+25.0, RT. 16.0' TO STA. 302+97.0, RT. 16.0
CONST. 28 LF x 15" RCP
15" OUTLET ELEV. = 265.29
15" INLET ELEV. = 265.62

(2) STA. 306+78.0, RT. 22.0' TO STA. 306+78.0, LT. 18.0'
REMOVE 34 LF x 15" HDPE (SUBSID.)
CONST. 40 LF x 15" RCP
CONST. PC-4 HEADWALL @ +78.0, RT. 22.0'
15" OUTLET ELEV. = 254.04
CONST. PC-4 HEADWALL @ +78.0, LT. 18.0'
15" INLET ELEV. = 254.43± (MATCH EXISTING)

(3) STA. 311+00.0, RT. 20.0' TO STA. 311+00.0, LT. 20.0'
CONST. 40 LF x 15" RCP
CONST. PC-4L HEADWALL @ +00.0, RT. 20.0'
6" INVERT ELEV. = 259.64
15" OUTLET ELEV. = 258.89
CONST. PC-4 HEADWALL @ +00.0, LT 20.0'
15" INLET ELEV. = 259.64

(4) STA. 312+30.0, LT. 16.0' TO STA. 312+62.0, LT. 16.0'
CONST. 32 LF x 15" RCP
15" OUTLET ELEV. = 269.58
15" INLET ELEV. = 271.06

(5) STA. 322+86.0, RT. 20.0' TO STA. 322+54.0, RT. 20.0'
CONST. 32 LF x 15" RCP
15" OUTLET ELEV. = 272.46
15" INLET ELEV. = 273.80

(6) STA. 327+73.8, LT. 16.1' TO STA. 327+72.2, RT. 18.0'
REMOVE 31 LF x 15" CIP (SUBSID.)
CONST. 32 LF x 15" RCP
CONST. PC-4L HEADWALL @ +73.8, LT. 16.1'
6" INVERT ELEV. = 256.76
15" OUTLET ELEV. = 255.71
CONST. PC-4 HEADWALL @ +72.2, RT. 18.0'
15" INLET ELEV. = 256.01± (MATCH EXISTING)

(7) STA. 341+75.0, LT. 24.0' TO STA. 342+79.0, LT. 25.5'
REMOVE 88 LF x 12" RCP (SUBSID.)
REMOVE 102 LF x 12" CMP (SUBSID.)
CONST. 104 LF x 15" RCP
CONST. PC-4 HEADWALL @ +75, LT. 24.0'
15" OUTLET ELEV. = 282.13
CONST. PC-4 HEADWALL @ +79.0, LT. 25.5'
15" INLET ELEV. = 283.64

(8) STA. 344+06.0, LT. 18.5' TO STA. 344+40.0, LT. 18.5'
CONST. 36 LF x 15" RCP
15" OUTLET ELEV. = 288.65
15" INLET ELEV. = 288.82

(9) STA. 345+00.0, RT. 21.0' TO STA. 345+00.0, LT. 19.0'
CONST. 40 LF x 15" RCP
CONST. PC-4 HEADWALL @ +00.0, RT. 21.0'
15" OUTLET ELEV. = 287.70
CONST. PC-4 HEADWALL @ +00.0, LT. 19.0'
15" INLET ELEV. = 287.91

(10) STA. 344+88.8, RT. 24.8' TO STA. 344+83.9, LT. 19.5'
REMOVE 44 LF x 12" PVC

(11) STA. 344+83.9, LT. 19.5' TO STA. 344+95.5, LT. 18.7'
REMOVE DROP INLET @ +83.9, LT. 19.5'
REMOVE 11 LF x 12" HDPE

(12) STA. 346+14.0, LT. 18.5' TO STA. 346+50.0, LT. 18.5'
CONST. 36 LF x 15" RCP
15" OUTLET ELEV. = 293.42
15" INLET ELEV. = 295.01

(U1) STA. 306+00.0, LT. 21.0' TO 302+05.0, LT. 11.3'
CONST. 395 LF x 6" UND
CONST. UH-2 HEADWALL @ +00.0, LT. 21.0'
6" OUTLET ELEV. = 255.60
CONST. FLUSHING BASIN @ +05.0, LT. 11.3'
6" INLET ELEV. = 268.11

(U2) STA. 311+00.0, RT. 20.0' TO STA. 317+60.0, LT. 11.3'
CONST. 684 LF x 6" UND
CONN. TO HEADWALL @ +11.0, RT. 20.0' (SUBSID.)
(SEE DRAINAGE NOTE 3 FOR INVERT)
CONST. FLUSHING BASIN @ +60.0, LT. 11.3'
6" INLET ELEV. = 280.15

(U3) STA. 327+73.8, LT. 16.1' TO STA. 317+70.0, LT. 11.3'
CONST. 1004 LF x 6" UND
CONN. TO HEADWALL @ +73.8, LT. 16.1' (SUBSID.)
(SEE DRAINAGE NOTE 6 FOR INVERT)
CONST. FLUSHING BASIN @ +70.0, LT. 11.3'
6" INLET ELEV. = 280.15

(U4) STA. 334+50.0, LT. 23.0' TO STA. 344+00.0, LT. 11.3'
CONST. 952 LF x 6" UND
CONST. UH-2 HEADWALL @ +50.0, LT. 23.0'
6" OUTLET ELEV. = 264.27
CONST. FLUSHING BASIN @ +00.0, LT. 11.3'
6" INLET ELEV. = 287.14

(U5) STA. 345+00.0, RT. 21.0' TO STA. 347+50.0, LT. 11.3'
CONST. 262 LF x 6" UND
CONN. TO HEADWALL @ +00.0, RT. 21.0'
6" OUTLET ELEV. = 287.70
CONST. FLUSHING BASIN @ +50.0, LT. 11.3'
6" INLET ELEV. = 296.96

NOTES:

1. FLUSHING BASINS SHALL BE FIELD LOCATED EVERY 300' PER DIRECTION OF THE ENGINEER.

ENGINEER

REV.	DESCRIPTION	DRW BY	CHK BY	DATE

This document is prepared as an instrument of service and shall remain the property of Hoyle, Tanner. It may not be used, reproduced, disseminated or transferred in any manner, including electronically, for any other purpose than this project, without the written permission of Hoyle, Tanner.

HOYLE, TANNER PROJECT NO. 911509

FILENAME	911509note_drn
PLOT DATE	5-26-2020
SCALE	AS SHOWN
DESIGNED	AGB
DRAWN	KDP
CHECKED	HJM

Hoyle, Tanner & Associates, Inc.
150 Dow Street, Manchester, NH 03101-1227
Tel (603) 669-5555 · Fax (603) 669-4168
www.hoyletanner.com

TOWN OF BEDFORD, NEW HAMPSHIRE

GAGE GIRLS ROAD RECONSTRUCTION

DRAINAGE NOTES

DRAWING NO.

DNT

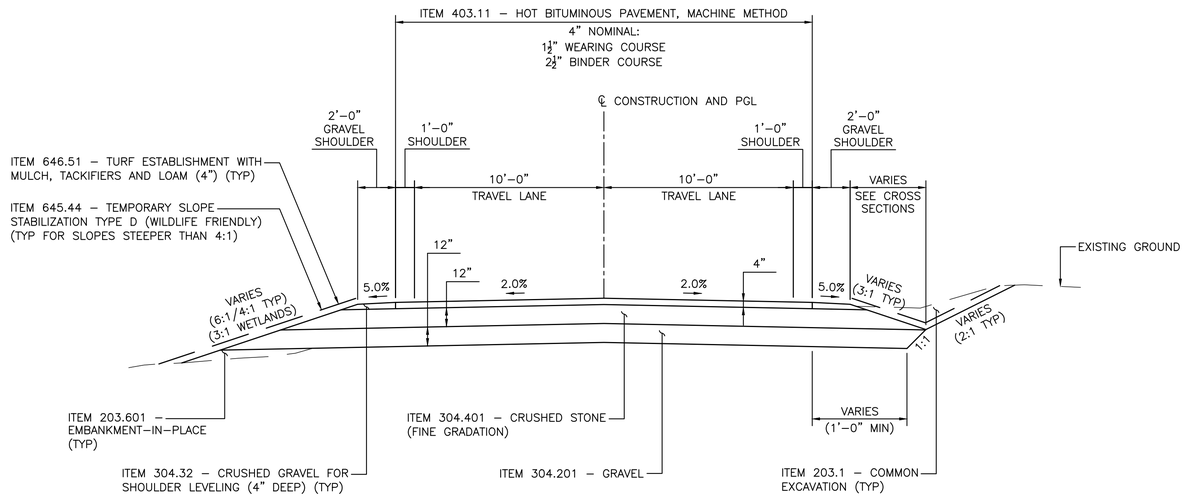

GAGE GIRLS ROAD
FULL DEPTH RECONSTRUCTION
STA. 300+22 TO STA. 349+15

NOT TO SCALE

NOTES:

1. ITEM 403.6 – PAVEMENT JOINT ADHESIVE SHALL BE APPLIED TO ALL LONGITUDINAL JOINTS ON PAVEMENT COURSES.
2. ITEM 410.22 – ASPHALT EMULSION FOR TACK COAT SHALL BE APPLIED BETWEEN BINDER AND WEARING PAVEMENT COURSES.
3. SEE GENERAL PLANS, CROSS SECTIONS AND DRAINAGE NOTES FOR UNDERDRAIN LOCATIONS. SEE UNDERDRAIN DETAIL ON SHEET 10 FOR ADDITIONAL INFORMATION.
4. EXISTING PAVEMENT BETWEEN STATIONS 300+22 TO 300+68 AND BETWEEN 341+55 TO 349+15 SHALL BE EXCAVATED PRIOR TO CONSTRUCTION OF THE ROADWAY BOX. ALL PAVED DRIVES AND ROADWAYS SHALL BE SAW CUT AT DRIVEWAY MATCH. SEE DRIVEWAY AND PAVEMENT MATCH DETAILS FOR MORE INFORMATION.

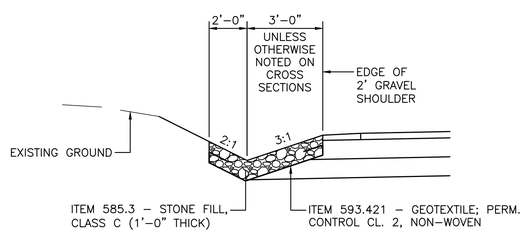

STONE DITCH DETAIL
STA. 311+00 TO STA. 312+25 LT
STA. 312+75 TO STA. 314+25 LT
STA. 339+00 TO STA. 341+75 LT

NOT TO SCALE

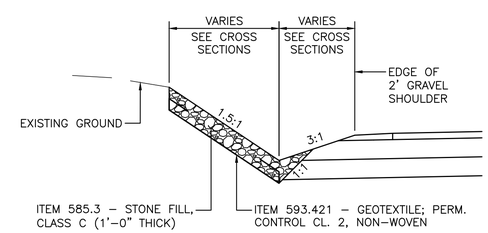

STONE BACK SLOPE DETAIL
STA. 311+75 TO STA. 312+25 LT
STA. 312+75 TO STA. 314+25 LT
STA. 331+75 TO STA. 332+25 LT
STA. 333+25 TO STA. 334+25, RT

ENGINEER

REV.	DESCRIPTION	DRW BY	CHK BY	DATE

This document is prepared as an instrument of service and shall remain the property of Hoyle, Tanner. It may not be used, reproduced, disseminated or transferred in any manner, including electronically, for any other purpose than this project, without the written permission of Hoyle, Tanner.

HOYLE, TANNER PROJECT NO. 911509

DESIGNED	AGB
DRAWN	KDP
CHECKED	HJM
FILENAME	911509typcals
PLOT DATE	5-26-2020
SCALE	AS SHOWN

Hoyle, Tanner & Associates, Inc.
150 Dow Street, Manchester, NH 03101-1227
Tel (603) 669-5555 · Fax (603) 669-4168
www.hoyletanner.com

TOWN OF BEDFORD, NEW HAMPSHIRE

GAGE GIRLS ROAD RECONSTRUCTION

TYPICAL SECTIONS

DRAWING NO.

TYP

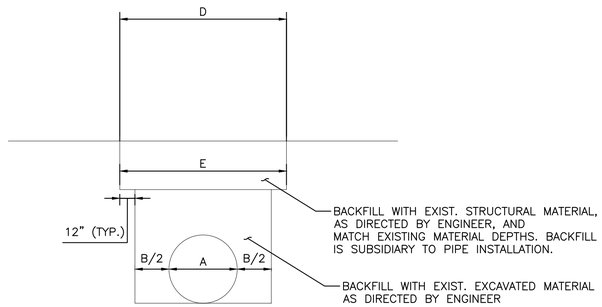

SAMPLE TRENCH DIMENSIONS
SEE DRAINAGE NOTES FOR ACTUAL PIPE DIMENSIONS

A PIPE DIA.	B ADDIT. WIDTH	C TRENCH WIDTH	D CUT WIDTH	E GRAVEL BOX WIDTH
6"	30"	36"	72"	60"
12"	24"	36"	72"	60"
15"	24"	39"	75"	63"
18"	24"	42"	78"	66"
24"	24"	48"	84"	72"
30"	30"	60"	96"	84"

NOTES:
1. SEE NHDOT STANDARD SPECIFICATIONS FOR ROAD AND BRIDGE CONSTRUCTION SECTION 206 FOR TRENCH AND ADDITIONAL WIDTHS.
2. DIMENSION D IS THE PAY LIMITS FOR ITEM 403.99. COSTS FOR RESTORATION BEYOND THESE LIMITS WILL BE AT THE CONTRACTOR'S EXPENSE.
3. AS DIRECTED BY ENGINEER, UNSUITABLE BACKFILL MATERIAL WILL BE REPLACED WITH ITEM 209.1 – GRANULAR BACKFILL. (SUBSID. TO PIPE)

PAVEMENT TRENCH REPAIR DETAIL

NOT TO SCALE

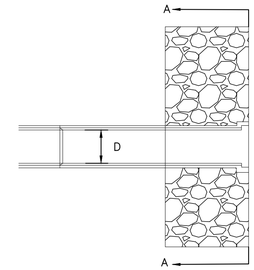

PLAN

DIA.	HEADWALL LENGTH	HEADWALL HEIGHT	FILL HEIGHT	PIPE COVER	HEADWALL BOTTOM WIDTH
D	L	H	FH	h	W
12	4'–3"	3'–9"	1'–1"	1'–3"	2'–0"
15	6'–0"	4'–3"	1'–7"	1'–6"	2'–1"
18	7'–0"	4'–6"	1'–10"	1'–6"	2'–2"

NOTES:
1. ALL DIMENSIONS GIVEN IN FEET AND INCHES EXCEPT PIPE DIAMETER.
2. PROVIDE GROOVE END AT INLET HEADWALL AND TONGUE END AT OUTLET HEADWALL.
3. PC–4 HEADWALL SHOWN. SEE NHDOT STANDARD DETAILS FOR PC–4L HEADWALL.

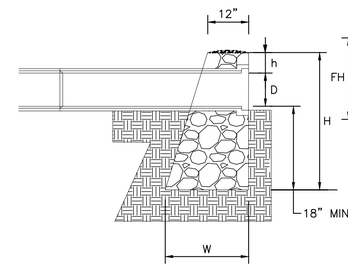

LONGITUDINAL SECTION

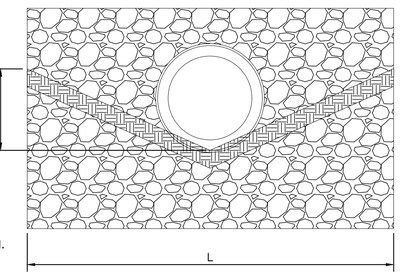

SECTION A-A

MORTAR RUBBLE MASONRY HEADWALL DETAIL

NOT TO SCALE

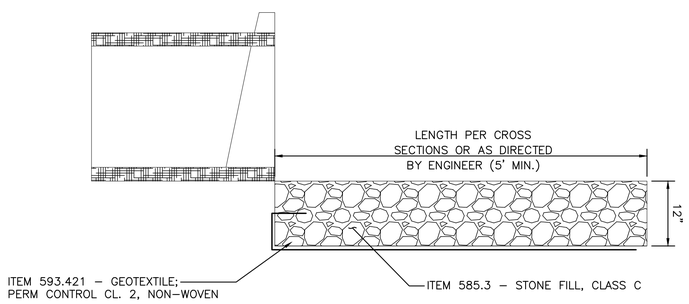

PIPE INLET/OUTLET PROTECTION DETAIL

NOT TO SCALE

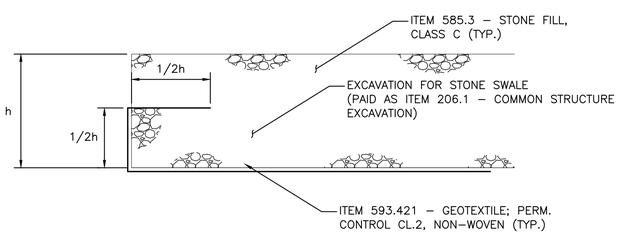

GEOTEXTILE WRAP DETAIL

NOT TO SCALE

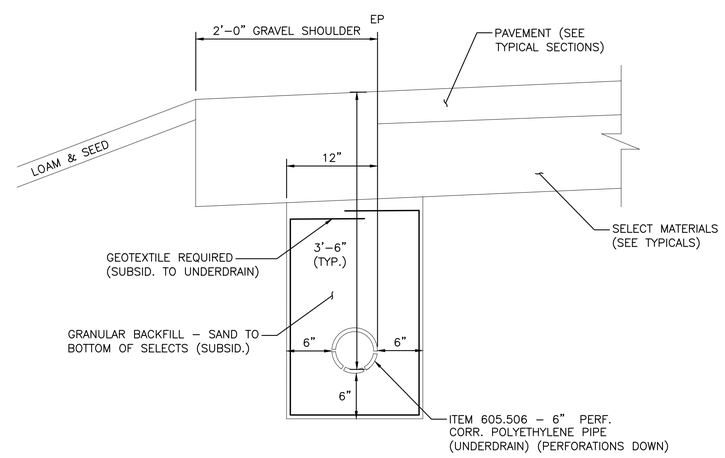

UNDERDRAIN DETAIL

NOT TO SCALE

ENGINEER

REV.	DESCRIPTION	DRW BY	CHK BY	DATE

This document is prepared as an instrument of service and shall remain the property of Hoyle, Tanner. It may not be used, reproduced, disseminated or transferred in any manner, including electronically, for any other purpose than this project, without the written permission of Hoyle, Tanner.

HOYLE TANNER PROJECT NO. 911509

DESIGNED	AGB
DRAWN	KDP
CHECKED	HJM
FILENAME	911509dtl_dm
PLOT DATE	5-26-2020
SCALE	AS SHOWN

Hoyle, Tanner & Associates, Inc.
150 Dow Street, Manchester, NH 03101-1227
Tel (603) 669-5555 · Fax (603) 669-4168
www.hoyletanner.com

TOWN OF BEDFORD, NEW HAMPSHIRE

GAGE GIRLS ROAD RECONSTRUCTION

DRAINAGE DETAILS

DRAWING NO.

DTL1

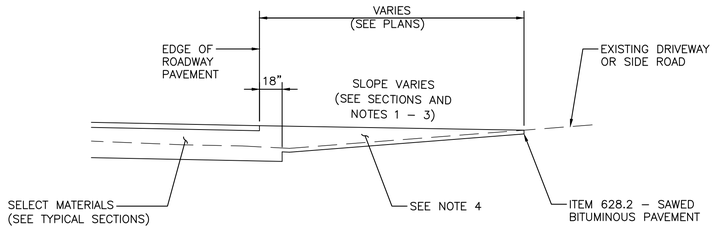

TYPICAL DRIVE IN FILL SECTION

NOT TO SCALE

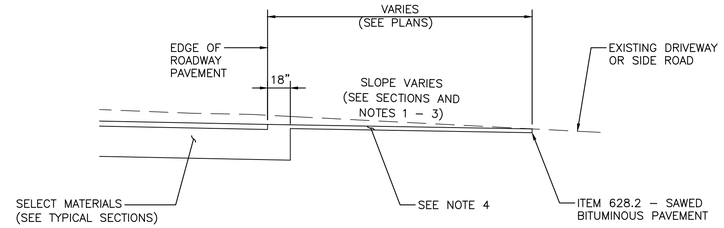

TYPICAL DRIVE IN CUT SECTION

NOT TO SCALE

GENERAL DRIVE AND SIDE ROAD NOTES

1. GRADES OF MAJOR ENTRANCES BEYOND THE PLATFORM SHOULD NOT EXCEED 8%.
2. GRADES OF OTHER DRIVES BEYOND THE PLATFORM SHOULD NOT EXCEED 15%.
3. THE ALGEBRAIC DIFFERENCE BETWEEN TWO ADJACENT GRADES SHOULD NOT EXCEED 10% UNLESS SHOWN ON PLANS OR DIRECTED BY THE RESIDENT ENGINEER.
4. FOR DRIVEWAYS, REMOVE EXISTING PAVEMENT AND GRAVEL, AS NEEDED, IN ORDER TO REPLACE WITH 3" OF ITEM 403.12 – HOT BITUMINOUS PAVEMENT, HAND METHOD. SHIM WITH ITEM 304.35 – CRUSHED GRAVEL FOR DRIVES, AS NEEDED.

   FOR SIDE ROADS, REMOVE EXISTING PAVEMENT AND GRAVEL, AS NEEDED, IN ORDER TO REPLACE WITH 4" OF ITEM 403.12 – HOT BITUMINOUS PAVEMENT, HAND METHOD. SHIM WITH ITEM 304.401 – CRUSHED STONE (FINE GRADATION), AS NEEDED.
5. SEE GENERAL PLANS FOR DRIVEWAY RADII. MATCH EXISTING DRIVEWAY WIDTH AT TIE IN OR AS DIRECTED BY ENGINEER.

	STATION			
	WEARING	BINDER	CR. STONE	GRAVEL
LOCATION	Ⓐ	Ⓑ	Ⓒ	Ⓓ
LIMIT OF WORK	300+22	300+22	300+50	300+60
LIMIT OF WORK	349+15	349+15	349+00	348+95

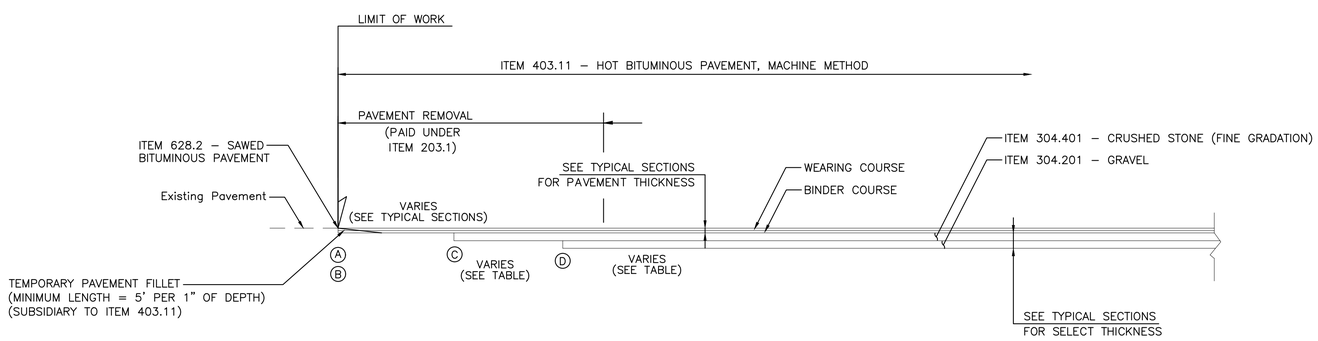

PAVEMENT MATCH DETAIL

NOT TO SCALE

ENGINEER

REV.	DESCRIPTION	DRW BY	CHK BY	DATE

This document is prepared as an instrument of service and shall remain the property of Hoyle, Tanner. It may not be used, reproduced, disseminated or transferred in any manner, including electronically, for any other purpose than this project, without the written permission of Hoyle, Tanner.

HOYLE TANNER PROJECT NO. 911509

FILENAME 911509dtl_rd	DESIGNED AGB
PLOT DATE 5-26-2020	DRAWN KDP
SCALE AS SHOWN	CHECKED HJM

Hoyle, Tanner & Associates, Inc.
150 Dow Street, Manchester, NH 03101-1227
Tel (603) 669-5555 · Fax (603) 669-4168
www.hoyletanner.com

TOWN OF BEDFORD, NEW HAMPSHIRE

GAGE GIRLS ROAD RECONSTRUCTION

ROADWAY AND DRIVEWAY DETAILS

DRAWING NO.

DTL2

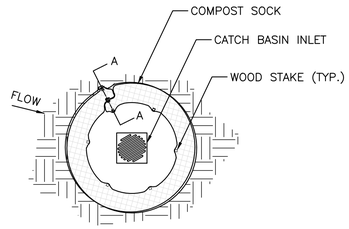

PLAN VIEW

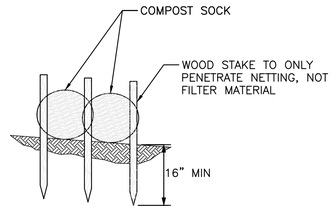

SECTION A-A

INLET PROTECTION AT CATCH BASIN

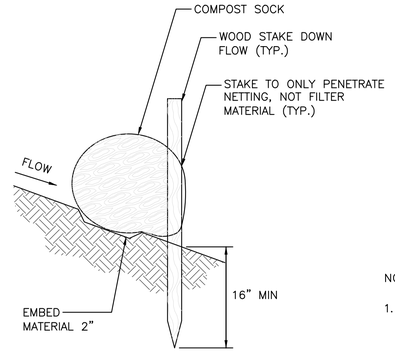

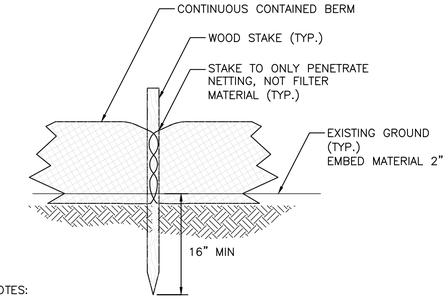

NOTES:

1. CONTINUOUS CONTAINED BERMS CONSIST OF A TUBULAR NETTING FILLED WITH EROSION CONTROL MIX OR OTHER APPROVED FILTER MATERIAL AND SHALL BE INSTALLED PER MANUFACTURERS INSTRUCTION.

PLACED ON THE CONTOUR

COMPOST SOCK FOR PERIMETER BERM DETAIL

NOT TO SCALE

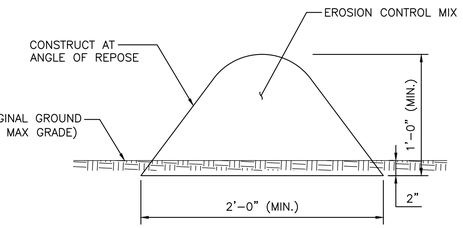

EROSION CONTROL MIX BERM DETAIL

NOT TO SCALE

EROSION CONTROL MIX AND COMPOST SOCK GENERAL NOTES

1. EROSION CONTROL MIX CAN BE MANUFACTURED ON OR OFF THE PROJECT SITE. IT MUST CONSIST PRIMARILY OF ORGANIC MATERIAL, SEPARATED AT THE POINT OF GENERATION, AND MAY INCLUDE: SHREDDED BARK, STUMP GRINDINGS, COMPOSTED BARK, OR ACCEPTABLE MANUFACTURED PRODUCTS. WOOD AND BARK CHIPS, GROUND CONSTRUCTION DEBRIS OR REPROCESSED WOOD PRODUCTS WILL NOT BE ACCEPTABLE AS THE ORGANIC COMPONENT OF THE MIX.

COMPOSITION

2. EROSION CONTROL MIX SHALL CONTAIN A WELL-GRADED MIXTURE OF PARTICLE SIZES AND MAY CONTAIN ROCKS LESS THAN 4" IN DIAMETER. EROSION CONTROL MIX MUST BE FREE OF REFUSE, PHYSICAL CONTAMINANTS, AND MATERIAL TOXIC TO PLANT GROWTH. THE MIX COMPOSITION SHALL MEET THE FOLLOWING STANDARDS:

- THE ORGANIC MATTER CONTENT SHALL BE BETWEEN 80 AND 100%, DRY WEIGHT BASIS.
- PARTICLE SIZE BY WEIGHT SHALL BE 100% PASSING A 6" SCREEN AND A MINIMUM OF 70%, MAXIMUM OF 85%, PASSING A 0.75" SCREEN.
- THE ORGANIC PORTION NEEDS TO BE FIBROUS AND ELONGATED.
- LARGE PORTIONS OF SILTS, CLAYS OR FINE SANDS ARE NOT ACCEPTABLE IN THE MIX.
- SOLUBLE SALTS CONTENT SHALL BE < 4.0 MMHOS/CM.
- THE PH SHOULD FALL BETWEEN 5.0 AND 8.0.

INSTALLATION

3. THE BARRIER MUST BE PLACED ALONG A RELATIVELY LEVEL CONTOUR. IT MAY BE NECESSARY TO CUT TALL GRASSES OR WOODY VEGETATION TO AVOID CREATING VOIDS AND BRIDGES THAT WOULD ENABLE FINES TO WASH UNDER THE BARRIER THROUGH THE GRASS BLADES OR PLANT STEMS.

4. ON SLOPES LESS THAN 5% OR AT THE BOTTOM OF STEEPER SLOPES (2:1) UP TO 20 FEET LONG, THE BARRIER MUST BE A MINIMUM OF 12" HIGH, AS MEASURED ON THE UPHILL SIDE OF THE BARRIER, AND A MINIMUM OF TWO FEET WIDE (FOR EROSION CONTROL MIX BERMS). ON LONGER OR STEEPER SLOPES, THE EROSION CONTROL MIX BERMS SHOULD BE WIDER TO ACCOMMODATE THE ADDITIONAL RUNOFF.

5. FROZEN GROUND, OUTCROPS OF BEDROCK AND VERY ROOTED FORESTED AREAS ARE LOCATIONS WHERE BERMS OF EROSION CONTROL MIX ARE MOST PRACTICAL AND EFFECTIVE. OTHER BMPS SHOULD BE USED AT LOW POINTS OF CONCENTRATED RUNOFF, BELOW CULVERT OUTLET APRONS, AROUND CATCH BASINS AND CLOSED STORM SYSTEMS, AND AT THE BOTTOM OF STEEP PERIMETER SLOPES THAT ARE MORE THAN 50 FEET FROM TOP TO BOTTOM (I.E., A LARGE UP GRADIENT CONTRIBUTING WATERSHED).

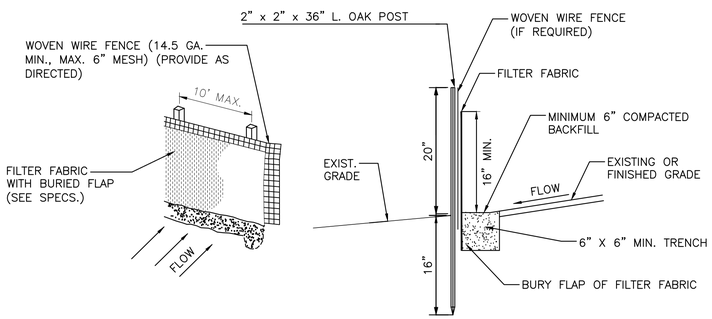

NOTES:

1. SPACING OF WOOD FENCE POSTS NOT TO EXCEED 10'-0".
2. SILT FENCE SHALL BE INSTALLED BEFORE ANY EARTH REMOVAL OR EXCAVATION TAKES PLACE.
3. WOVEN WIRE FENCE (IF REQUIRED) TO BE FASTENED SECURELY TO POSTS WITH WIRE TIES OR STAPLES AT TOP, MIDPOINT AND BOTTOM.
4. FILTER FABRIC TO BE FASTENED SECURELY TO WOVEN WIRE FENCE.
5. OVERLAP BY 6", FOLD AND STAPLE ADJOINING SECTIONS OF FILTER FABRIC.
6. MAINTENANCE SHALL BE PERFORMED AS NEEDED, AND THE MATERIAL REMOVED WHEN "BULGES" DEVELOP. DO NOT DEPOSIT MATERIAL NEAR WETLANDS OR WATERCOURSES.
7. FILTER FABRIC SHALL BE ENTRENCHED 6" MIN. BELOW EXISTING OR FINISHED GRADE.

SILT FENCE DETAIL

NOT TO SCALE

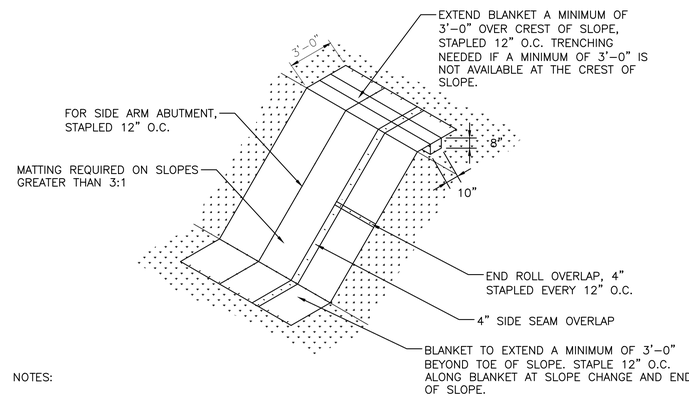

NOTES:

1. BLANKETS SHOULD BE INSTALLED VERTICALLY DOWNSLOPE.
2. DIMENSIONS GIVEN IN THE DRAWINGS ARE EXAMPLES; DEVICE SHOULD BE INSTALLED PER MANUFACTURER'S SPECIFICATIONS.
3. SLOPE SURFACE SHALL BE FREE OF ROCKS, CLODS, STICKS AND GRASS. MATS/BLANKETS SHALL HAVE GOOD SOIL CONTACT.
4. APPLY PERMANENT SEEDING BEFORE PLACING BLANKETS.
5. LAY BLANKETS LOOSELY AND STAKE OR STAPLE TO MAINTAIN DIRECT CONTACT WITH SOIL. DO NOT STRETCH.

EROSION CONTROL BLANKET DETAIL

NOT TO SCALE

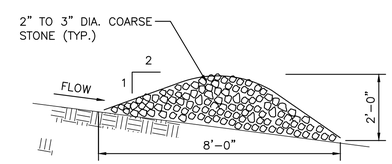

SECTION B-B

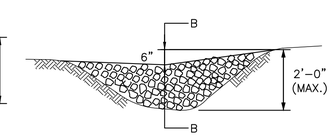

CROSS SECTION

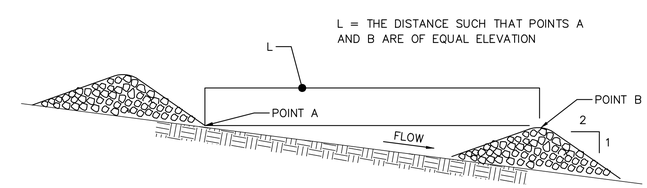

SPACING BETWEEN CHECK DAMS

STONE CHECK DAM DETAIL

NOT TO SCALE

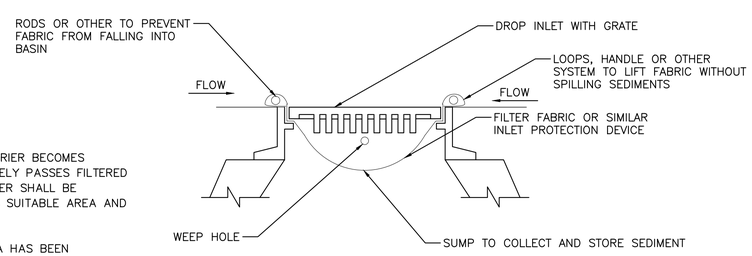

NOTES:

1. CONTRACTOR TO CLEAN AFTER EVERY STORM. IF THE BARRIER BECOMES CLOGGED WITH SEDIMENT SO THAT IT NO LONGER ADEQUATELY PASSES FILTERED WATER, THE SEDIMENT SHALL BE REMOVED AND THE BARRIER SHALL BE REPLACED. REMOVED SEDIMENT SHALL BE DEPOSITED IN A SUITABLE AREA AND IN SUCH A MANNER THAT IT WILL NOT ERODE.
2. THE DEVICE SHALL BE REMOVED WHEN THE DRAINAGE AREA HAS BEEN ADEQUATELY STABILIZED.

FILTER FABRIC INLET PROTECTION AT CATCH BASIN

NOT TO SCALE

ENGINEER

REV.	DESCRIPTION	DRW BY	CHK BY	DATE

This document is prepared as an instrument of service and shall remain the property of Hoyle, Tanner. It may not be used, reproduced, disseminated or transferred in any manner, including electronically, for any other purpose than this project, without the written permission of Hoyle, Tanner.

HOYLE, TANNER PROJECT NO. 911509

DESIGNED	AGB
DRAWN	KDP
CHECKED	HJM
FILENAME	911509dtl_ero
PLOT DATE	5-26-2020
SCALE	AS SHOWN

Hoyle, Tanner & Associates, Inc.
150 Dow Street, Manchester, NH 03101-1227
Tel (603) 669-5555 · Fax (603) 669-4168
www.hoyletanner.com

TOWN OF BEDFORD, NEW HAMPSHIRE

GAGE GIRLS ROAD RECONSTRUCTION

EROSION CONTROL DETAILS

DRAWING NO.

DTL3

EROSION CONTROL STRATEGIES

1. ENVIRONMENTAL COMMITMENTS:
   - 1.1. THESE GUIDELINES DO NOT RELIEVE THE CONTRACTOR FROM COMPLIANCE WITH ANY CONTRACT PROVISIONS, OR APPLICABLE FEDERAL, STATE, AND LOCAL REGULATIONS.
   - 1.2. THIS PROJECT WILL BE SUBJECT TO THE US EPA'S NATIONAL POLLUTANT DISCHARGE ELIMINATION SYSTEM (NPDES) STORM WATER CONSTRUCTION GENERAL PERMIT AS ADMINISTERED BY THE ENVIRONMENTAL PROTECTION AGENCY (EPA). THIS PROJECT IS SUBJECT TO REQUIREMENTS IN THE MOST RECENT CONSTRUCTION GENERAL PERMIT (CGP).
   - 1.3. THE CONTRACTOR'S ATTENTION IS DIRECTED TO THE NHDES WETLAND NOTIFICATIONS INCLUDED IN THE CONTRACT DOCUMENTS.
   - 1.4. ALL STORM WATER, EROSION AND SEDIMENT CONTROL MEASURES SHALL BE INSTALLED AND MAINTAINED IN ACCORDANCE WITH THE NEW HAMPSHIRE STORMWATER MANUAL, VOLUME 3, EROSION AND SEDIMENT CONTROLS DURING CONSTRUCTION (DECEMBER 2008) (BMP MANUAL) AVAILABLE FROM THE NEW HAMPSHIRE DEPARTMENT OF ENVIRONMENTAL SERVICES (NHDES).
   - 1.5. THE CONTRACTOR SHALL COMPLY WITH RSA 485–A:17, AND ALL, PUBLISHED NHDES ALTERATION OF TERRAIN (AoT) ENV–WQ 1500 REQUIREMENTS (HTTP://DES.NH.GOV/ORGANIZATION/COMMISSIONER/LEGAL/RULES/INDEX.HTM). THIS PROJECT FALLS UNDER THE AoT GENERAL PERMIT BY RULE.
   - 1.6. THE CONTRACTOR IS DIRECTED TO REVIEW AND COMPLY WITH THE CONTRACT AS IT REFERS TO SPILLAGE, AND ALSO WITH REGARDS TO EROSION, POLLUTION, AND TURBIDITY PRECAUTIONS.

2. STANDARD EROSION CONTROL SEQUENCING APPLICABLE TO ALL CONSTRUCTION PROJECTS:
   - 2.1. PERIMETER CONTROLS SHALL BE INSTALLED PRIOR TO EARTH DISTURBING ACTIVITIES. PERIMETER CONTROLS AND STABILIZED CONSTRUCTION EXITS SHALL BE INSTALLED AS SHOWN IN THE BMP MANUAL AND AS DIRECTED BY THE STORMWATER POLLUTION PREVENTION PLAN (SWPPP) PREPARER.
   - 2.2. EROSION, SEDIMENTATION CONTROL MEASURES AND INFILTRATION BASINS SHALL BE CLEANED, REPLACED AND AUGMENTED AS NECESSARY TO PREVENT SEDIMENTATION BEYOND PROJECT LIMITS THROUGHOUT THE PROJECT DURATION.
   - 2.3. EROSION AND SEDIMENT CONTROL MEASURES SHALL BE INSPECTED IN ACCORDANCE WITH THE CONSTRUCTION GENERAL PERMIT AND SECTION 645 OF THE NHDOT SPECIFICATIONS FOR ROAD AND BRIDGE CONSTRUCTION.
   - 2.4. AN AREA SHALL BE CONSIDERED STABLE IF ONE OF THE FOLLOWING HAS OCCURRED:
     - (A) BASE COURSE GRAVELS HAVE BEEN INSTALLED IN AREAS TO BE PAVED;
     - (B) A MINIMUM OF 85% VEGETATED GROWTH HAS BEEN ESTABLISHED;
     - (C) A MINIMUM OF 3" OF NON–EROSIVE MATERIAL SUCH AS STONE OR RIP–RAP HAS BEEN INSTALLED; OR
     - (D) TEMPORARY SLOPE STABILIZATION CONFORMING TO TABLE 1 HAS BEEN PROPERLY INSTALLED.
   - 2.5. ALL STOCKPILES SHALL BE CONTAINED WITH A PERIMETER CONTROL. IF THE STOCKPILE IS TO REMAIN UNDISTURBED FOR MORE THAN 14 DAYS, MULCHING WILL BE REQUIRED.
   - 2.6. A WATER TRUCK SHALL BE AVAILABLE TO CONTROL EXCESSIVE DUST AT THE DIRECTION OF THE ENGINEER.
   - 2.7. TEMPORARY EROSION AND SEDIMENTATION CONTROL MEASURES SHALL REMAIN UNTIL THE AREA HAS BEEN PERMANENTLY STABILIZED.
   - 2.8. CONSTRUCTION PERFORMED ANY TIME BETWEEN NOVEMBER 30" AND MAY 1" OF ANY YEAR SHALL BE CONSIDERED WINTER CONSTRUCTION AND SHALL CONFORM TO THE FOLLOWING REQUIREMENTS.
     - (A) ALL PROPOSED VEGETATED AREAS WHICH DO NOT EXHIBIT A MINIMUM OF 85% VEGETATIVE GROWTH BY OCTOBER 15", OR WHICH ARE DISTURBED AFTER OCTOBER 15", SHALL BE STABILIZED IN ACCORDANCE WITH TABLE 1.
     - (B) ALL DITCHES OR SWALES WHICH DO NOT EXHIBIT A MINIMUM OF 85% VEGETATIVE GROWTH BY OCTOBER 15", OR WHICH ARE DISTURBED AFTER OCTOBER 15", SHALL BE STABILIZED TEMPORARILY WITH STONE OR IN ACCORDANCE WITH TABLE 1.
     - (C) AFTER NOVEMBER 30" INCOMPLETE ROAD SURFACES, WHERE WORK HAS STOPPED FOR THE SEASON, SHALL BE PROTECTED IN ACCORDANCE WITH TABLE 1.
     - (D) WINTER EXCAVATION AND EARTHWORK SHALL BE DONE SUCH THAT NO MORE THAN 1 ACRE OF THE PROJECT IS WITHOUT STABILIZATION AT ONE TIME, UNLESS A WINTER STABILIZATION PLAN HAS BEEN APPROVED BY THE ENGINEER.
     - (E) A SWPPP AMENDMENT SHALL BE SUBMITTED TO THE ENGINEER, FOR APPROVAL, ADDRESSING COLD WEATHER STABILIZATION (ENV–WQ 1505.05) NO LESS THAN 30 DAYS PRIOR TO THE COMMENCEMENT OF WORK SCHEDULED AFTER NOVEMBER 30".

GENERAL CONSTRUCTION PLANNING AND SELECTION OF STRATEGIES TO CONTROL EROSION AND SEDIMENT ON HIGHWAY CONSTRUCTION PROJECTS

3. PLAN ACTIVITIES TO ACCOUNT FOR SENSITIVE SITE CONDITIONS:
   - 3.1. CLEARLY FLAG AREAS TO BE PROTECTED IN THE FIELD AND PROVIDE CONSTRUCTION BARRIERS TO PREVENT TRAFFICKING OUTSIDE OF WORK AREAS.
   - 3.2. CONSTRUCTION SHALL BE SEQUENCED TO LIMIT THE DURATION AND AREA OF EXPOSED SOILS.
   - 3.3. PROTECT AND MAXIMIZE EXISTING NATIVE VEGETATION AND NATURAL FOREST BUFFERS BETWEEN CONSTRUCTION ACTIVITY AND SENSITIVE AREAS.
   - 3.4. WHEN WORK IS PERFORMED IN AND NEAR WATER COURSES, STREAM FLOW DIVERSION METHODS SHALL BE IMPLEMENTED PRIOR TO ANY EXCAVATION OR FILLING.
   - 3.5. WHEN WORK IS PERFORMED WITHIN 50 FEET OF SURFACE WATERS (WETLAND, OPEN WATER OR FLOWING WATER), PERIMETER CONTROL SHALL BE ENHANCED CONSISTENT WITH THE LATEST VERSION OF THE NPDES CONSTRUCTION GENERAL PERMIT.

4. MINIMIZE THE AMOUNT OF EXPOSED SOIL:
   - 4.1. CONSTRUCTION SHALL BE SEQUENCED TO LIMIT THE DURATION AND AREA OF EXPOSED SOILS. MINIMIZE THE AREA OF EXPOSED SOIL AT ANY ONE TIME. PHASING SHALL BE USED TO REDUCE THE AMOUNT AND DURATION OF SOIL EXPOSED TO THE ELEMENTS AND VEHICLE TRACKING.
   - 4.2. UTILIZE TEMPORARY MULCHING OR PROVIDE ALTERNATE TEMPORARY STABILIZATION ON EXPOSED SOILS IN ACCORDANCE WITH TABLE 1.
   - 4.3. THE MAXIMUM AMOUNT OF DISTURBED EARTH SHALL NOT EXCEED A TOTAL OF 5 ACRES FROM MAY 1" THROUGH NOVEMBER 30", OR EXCEED ONE ACRE DURING WINTER MONTHS, UNLESS THE CONTRACTOR DEMONSTRATES TO THE ENGINEER THAT THE ADDITIONAL AREA OF DISTURBANCE IS NECESSARY TO MEET THE CONTRACTORS CRITICAL PATH METHOD SCHEDULE (CPM), AND THE CONTRACTOR HAS ADEQUATE RESOURCES AVAILABLE TO ENSURE THAT ENVIRONMENTAL COMMITMENTS WILL BE MET.

5. CONTROL STORMWATER FLOWING ONTO AND THROUGH THE PROJECT:
   - 5.1. DIVERT OFF SITE RUNOFF OR CLEAN WATER AWAY FROM THE CONSTRUCTION ACTIVITY TO REDUCE THE VOLUME THAT NEEDS TO BE TREATED ON SITE.
   - 5.2. DIVERT STORM RUNOFF FROM UPSLOPE DRAINAGE AREAS AWAY FROM DISTURBED AREAS, SLOPES, AND AROUND ACTIVE WORK AREAS AND TO A STABILIZED OUTLET LOCATION.
   - 5.3. CONSTRUCT IMPERMEABLE BARRIERS AS NECESSARY TO COLLECT OR DIVERT CONCENTRATED FLOWS FROM WORK OR DISTURBED AREAS.
   - 5.4. STABILIZE, TO APPROPRIATE ANTICIPATED VELOCITIES, CONVEYANCE CHANNELS OR PUMPING SYSTEMS NEEDED TO CONVEY CONSTRUCTION STORMWATER TO BASINS AND DISCHARGE LOCATIONS PRIOR TO USE.
   - 5.5. DIVERT OFF–SITE WATER THROUGH THE PROJECT IN AN APPROPRIATE MANNER SO NOT TO DISTURB THE UPSTREAM OR DOWNSTREAM SOILS, VEGETATION OR HYDROLOGY BEYOND THE PERMITTED AREA.

6. PROTECT SLOPES:
   - 6.1. INTERCEPT AND DIVERT STORM RUNOFF FROM UPSLOPE DRAINAGE AREAS AWAY FROM UNPROTECTED AND NEWLY ESTABLISHED AREAS AND SLOPES TO A STABILIZED OUTLET OR CONVEYANCE.
   - 6.2. CONSIDER HOW GROUNDWATER SEEPAGE ON CUT SLOPES MAY IMPACT SLOPE STABILITY AND INCORPORATE APPROPRIATE MEASURES TO MINIMIZE EROSION.
   - 6.3. CONVEY STORMWATER DOWN THE SLOPE IN A STABILIZED CHANNEL OR SLOPE DRAIN.
   - 6.4. THE OUTER FACE OF THE FILL SLOPE SHOULD BE IN A LOOSE RUFFLED CONDITION PRIOR TO TURF ESTABLISHMENT. TOPSOIL OR HUMUS LAYERS SHALL BE TRACKED UP AND DOWN THE SLOPE, DISKED, HARROWED, DRAGGED WITH A CHAIN OR MAT, MACHINE–RAKED, OR HAND–WORKED TO PRODUCE A RUFFLED SURFACE.

7. ESTABLISH STABILIZED CONSTRUCTION EXITS:
   - 7.1. INSTALL AND MAINTAIN CONSTRUCTION EXITS, ANYWHERE TRAFFIC LEAVES A CONSTRUCTION SITE ONTO A PUBLIC RIGHT–OF–WAY.
   - 7.2. SWEEP ALL CONSTRUCTION RELATED DEBRIS AND SOIL FROM THE ADJACENT PAVED ROADWAYS AS NECESSARY.

8. PROTECT STORM DRAIN INLETS:
   - 8.1. DIVERT SEDIMENT LADEN WATER AWAY FROM INLET STRUCTURES TO THE EXTENT POSSIBLE.
   - 8.2. INSTALL SEDIMENT BARRIERS AND SEDIMENT TRAPS AT INLETS TO PREVENT SEDIMENT FROM ENTERING THE DRAINAGE SYSTEM.
   - 8.3. CLEAN CATCH BASINS, DRAINAGE PIPES, AND CULVERTS IF SIGNIFICANT SEDIMENT IS DEPOSITED.
   - 8.4. DROP INLET SEDIMENT BARRIERS SHOULD NEVER BE USED AS THE PRIMARY MEANS OF SEDIMENT CONTROL AND SHOULD ONLY BE USED TO PROVIDE AN ADDITIONAL LEVEL OF PROTECTION TO STRUCTURES AND DOWN–GRADIENT SENSITIVE RECEPTORS.

9. SOIL STABILIZATION:
   - 9.1. WITHIN THREE DAYS OF THE LAST ACTIVITY IN AN AREA, ALL EXPOSED SOIL AREAS, WHERE CONSTRUCTION ACTIVITIES ARE COMPLETE, SHALL BE STABILIZED.
   - 9.2. IN ALL AREAS, TEMPORARY SOIL STABILIZATION MEASURES SHALL BE APPLIED IN ACCORDANCE WITH THE STABILIZATION REQUIREMENTS OF THE CGP. (SEE TABLE 1 FOR GUIDANCE ON THE SELECTION OF TEMPORARY SOIL STABILIZATION MEASURES.)
   - 9.3. EROSION CONTROL SEED MIX SHALL BE SOWN IN ALL INACTIVE CONSTRUCTION AREAS THAT WILL NOT BE PERMANENTLY SEEDED WITHIN TWO WEEKS OF DISTURBANCE AND PRIOR TO SEPTEMBER 15, OF ANY GIVEN YEAR, IN ORDER TO ACHIEVE VEGETATIVE STABILIZATION PRIOR TO THE END OF THE GROWING SEASON.
   - 9.4. SOIL TACKIFIERS MAY BE APPLIED IN ACCORDANCE WITH THE MANUFACTURER'S SPECIFICATIONS AND REAPPLIED AS NECESSARY TO MINIMIZE SOIL AND MULCH LOSS UNTIL PERMANENT VEGETATION IS ESTABLISHED.

10. RETAIN SEDIMENT ON–SITE AND CONTROL DEWATERING PRACTICES:
    - 10.1. TEMPORARY SEDIMENT BASINS (CGP) OR SEDIMENT TRAPS (ENV–WQ) SHALL BE SIZED TO RETAIN, ON SITE, THE VOLUME OF A 2–YEAR 24–HOUR STORM EVENT FOR ANY AREA OF DISTURBANCE OR 3,600 CUBIC FEET OF STORMWATER RUNOFF PER ACRE OF DISTURBANCE, WHICHEVER IS GREATER.
      TEMPORARY SEDIMENT BASINS USED TO TREAT STORMWATER RUNOFF FROM AREAS GREATER THAN 5–ACRES OF DISTURBANCE SHALL BE SIZED TO ALSO CONTROL STORMWATER RUNOFF FROM A 10–YEAR 24 HOUR STORM EVENT. ON–SITE RETENTION OF THE 10–YEAR 24–HOUR EVENT IS NOT REQUIRED.
    - 10.2. CONSTRUCT AND STABILIZE DEWATERING INFILTRATION BASINS PRIOR TO ANY EXCAVATION THAT MAY REQUIRE DEWATERING.
    - 10.3. TEMPORARY SEDIMENT BASINS OR TRAPS SHALL BE PLACED AND STABILIZED AT LOCATIONS WHERE CONCENTRATED FLOW (CHANNELS AND PIPES) DISCHARGE TO THE SURROUNDING ENVIRONMENT FROM AREAS OF UNSTABILIZED EARTH DISTURBING ACTIVITIES.

11. ADDITIONAL EROSION AND SEDIMENT CONTROL GENERAL PRACTICES:
    - 11.1. USE TEMPORARY MULCHING, PERMANENT MULCHING, TEMPORARY VEGETATIVE COVER, AND PERMANENT VEGETATIVE COVER TO REDUCE THE NEED FOR DUST CONTROL. USE MECHANICAL SWEEPERS ON PAVED SURFACES WHERE NECESSARY TO PREVENT DUST BUILDUP. APPLY WATER, OR OTHER DUST INHIBITING AGENTS OR TACKIFIERS, AS APPROVED BY THE ENGINEER.
    - 11.2. ALL STOCKPILES SHALL BE CONTAINED WITH TEMPORARY PERIMETER CONTROLS. INACTIVE SOIL STOCKPILES SHOULD BE PROTECTED WITH SOIL STABILIZATION MEASURES (TEMPORARY EROSION CONTROL SEED MIX AND MULCH, SOIL BINDER) OR COVERED WITH ANCHORED TARPS.
    - 11.3. EROSION AND SEDIMENT CONTROL MEASURES WILL BE INSPECTED IN ACCORDANCE WITH SECTION 645 OF NHDOT SPECIFICATIONS, WEEKLY AND WITHIN 24 HOURS AFTER ANY STORM EVENT GREATER THAN 0.25 IN. OF RAIN PER 24–HOUR PERIOD. EROSION AND SEDIMENT CONTROL MEASURES WILL ALSO BE INSPECTED IN ACCORDANCE WITH THE EPA CONSTRUCTION GENERAL PERMIT.
    - 11.4. THE CONTRACTOR SHOULD UTILIZE STORM DRAIN INLET PROTECTION TO PREVENT SEDIMENT FROM ENTERING A STORM DRAINAGE SYSTEM PRIOR TO THE PERMANENT STABILIZATION OF THE CONTRIBUTING DISTURBED AREA.
    - 11.5. PERMANENT STABILIZATION MEASURES WILL BE CONSTRUCTED AND MAINTAINED IN LOCATIONS AS SHOWN ON THE CONSTRUCTION PLANS TO STABILIZE AREAS. VEGETATIVE STABILIZATION SHALL NOT BE CONSIDERED PERMANENTLY STABILIZED UNTIL VEGETATIVE GROWTH COVERS AT LEAST 85% OF THE DISTURBED AREA. THE CONTRACTOR SHALL BE RESPONSIBLE FOR EROSION AND SEDIMENT CONTROL FOR ONE YEAR AFTER PROJECT COMPLETION.
    - 11.6. CATCH BASINS: CARE SHALL BE TAKEN TO ENSURE THAT SEDIMENTS DO NOT ENTER ANY EXISTING CATCH BASINS DURING CONSTRUCTION. THE CONTRACTOR SHALL PLACE TEMPORARY STONE INLET PROTECTION OVER INLETS IN AREAS OF SOIL DISTURBANCE THAT ARE SUBJECT TO SEDIMENT CONTAMINATION.
    - 11.7. TEMPORARY AND PERMANENT DITCHES SHALL BE CONSTRUCTED, STABILIZED AND MAINTAINED IN A MANNER THAT WILL MINIMIZE SCOUR. TEMPORARY AND PERMANENT DITCHES SHALL BE DIRECTED TO DRAIN TO SEDIMENT BASINS OR STORM WATER COLLECTION AREAS.
    - 11.8. WINTER EXCAVATION AND EARTHWORK ACTIVITIES NEED TO BE LIMITED IN EXTENT AND DURATION, TO MINIMIZE POTENTIAL EROSION AND SEDIMENTATION IMPACTS. THE AREA OF EXPOSED SOIL SHALL BE LIMITED TO ONE ACRE, OR THAT WHICH CAN BE STABILIZED AT THE END OF EACH DAY UNLESS A WINTER CONSTRUCTION PLAN, DEVELOPED BY A QUALIFIED ENGINEER OR A CPESC SPECIALIST, IS REVIEWED AND APPROVED BY THE ENGINEER.
    - 11.9. CHANNEL PROTECTION MEASURES SHALL BE SUPPLEMENTED WITH PERIMETER CONTROL MEASURES WHEN THE DITCH LINES OCCUR AT THE BOTTOM OF LONG FILL SLOPES. THE PERIMETER CONTROLS SHALL BE INSTALLED ON THE FILL SLOPE TO MINIMIZE THE POTENTIAL FOR FILL SLOPE SEDIMENT DEPOSITS IN THE DITCH LINE.

BEST MANAGEMENT PRACTICES (BMP) BASED ON AMOUNT OF OPEN CONSTRUCTION AREA

12. THE CONTRACTOR SHALL COMPLY WITH RSA 485:A:17 AND ENV–WQ 1500; ALTERATION OF TERRAIN FOR CONSTRUCTION AND USE ALL CONVENTIONAL BMP STRATEGIES.

13. THE CONTRACTOR SHALL INSTALL EROSION AND SEDIMENT CONTROLS AND BMPs PER PLANS AND SPECIFICATIONS.

TABLE 1

GUIDANCE ON SELECTING TEMPORARY SOIL STABILIZATION MEASURES

APPLICATION AREAS	DRY MULCH METHODS				HYDRAULICALLY APPLIED MULCHES[2]				ROLLED EROSION CONTROL BLANKETS[3]			
	HMT	WC	SG	CB	HM	SMM	BFM	FRM	SNSB	DNSB	DNSCB	DNCB
SLOPES[1]												
STEEPER THAN 2:1	NO	NO	YES	NO	NO	NO	NO	YES	NO	NO	NO	YES
2:1 SLOPE	YES[1]	YES[1]	YES	YES	NO	NO	YES	YES	NO	YES	YES	YES
3:1 SLOPE	YES	YES	YES	YES	NO	YES	YES	YES	YES	YES	YES	NO
4:1 SLOPE	YES	YES	YES	YES	YES	YES	YES	YES	YES	YES	NO	NO
WINTER STABILIZATION	4T/AC	YES	YES	YES	NO	NO	YES	YES	YES	YES	YES	YES
CHANNELS												
LOW FLOW CHANNELS	NO	NO	NO	NO	NO	NO	NO	NO	NO	NO	YES	YES
HIGH FLOW CHANNELS	NO	NO	NO	NO	NO	NO	NO	NO	NO	NO	NO	YES

ABBREV.	STABILIZATION MEASURE	ABBREV.	STABILIZATION MEASURE	ABBREV.	STABILIZATION MEASURE
HMT	HAY MULCH & TACK	HM	HYDRAULIC MULCH	SNSB	SINGLE NET STRAW BLANKET
WC	WOOD CHIPS	SMM	STABILIZED MULCH MATRIX	DNSB	DOUBLE NET STRAW BLANKET
SG	STUMP GRINDINGS	BFM	BONDED FIBER MATRIX	DNSCB	2 NET STRAW–COCONUT BLANKET
CB	COMPOST BLANKET	FRM	FIBER REINFORCED MEDIUM	DNCB	2 NET COCONUT BLANKET

NOTES:
1. ALL SLOPE STABILIZATION OPTIONS ASSUME A SLOPE LENGTH ≤10 TIMES THE HORIZONTAL DISTANCE COMPONENT OF THE SLOPE, IN FEET.
2. PRODUCTS CONTAINING POLYACRYLAMIDE (PAM) SHALL NOT BE APPLIED DIRECTLY TO OR WITHIN 100 FEET OF ANY SURFACE WATER WITHOUT PRIOR WRITTEN APPROVAL FROM THE NH DEPARTMENT OF ENVIRONMENTAL SERVICES.
3. ALL EROSION CONTROL BLANKETS SHALL BE MADE WITH WILDLIFE FRIENDLY BIODEGRADABLE NETTING.

ENGINEER

REV.	DESCRIPTION	DRW BY	CHK BY	DATE

This document is prepared as an instrument of service and shall remain the property of Hoyle, Tanner. It may not be used, reproduced, disseminated or transferred in any manner, including electronically, for any other purpose than this project, without the written permission of Hoyle, Tanner.

HOYLE TANNER PROJECT NO. 911509

FILENAME 911509dtl_ero	DESIGNED AGB
PLOT DATE 5-26-2020	DRAWN KDP
SCALE AS SHOWN	CHECKED HJM

Hoyle, Tanner & Associates, Inc.
150 Dow Street, Manchester, NH 03101-1227
Tel (603) 669-5555 · Fax (603) 669-4168
www.hoyletanner.com

TOWN OF BEDFORD, NEW HAMPSHIRE

GAGE GIRLS ROAD RECONSTRUCTION

EROSION CONTROL NOTES

DRAWING NO.

ECNT

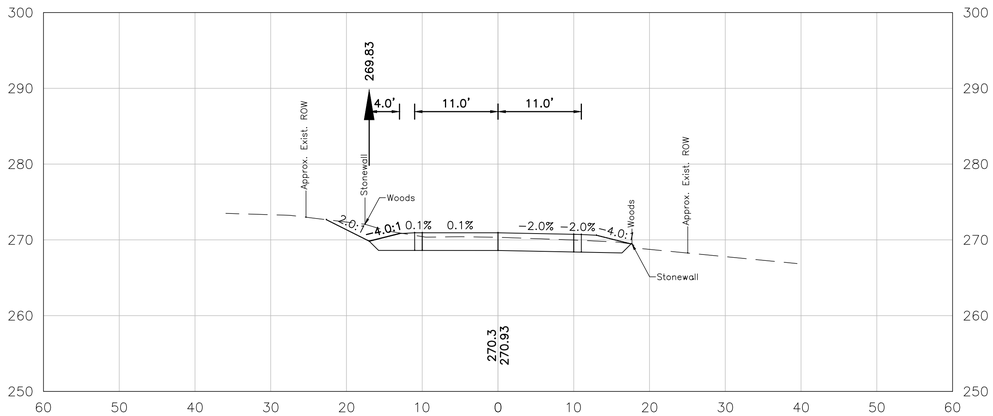

301+00

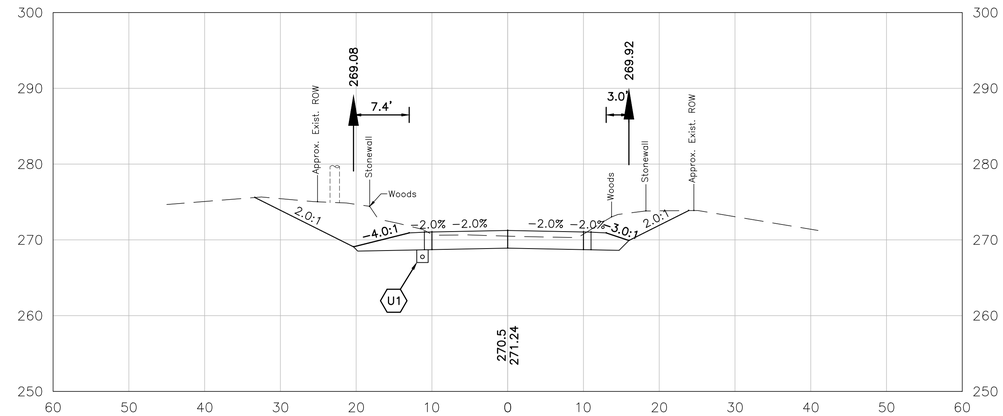

302+50

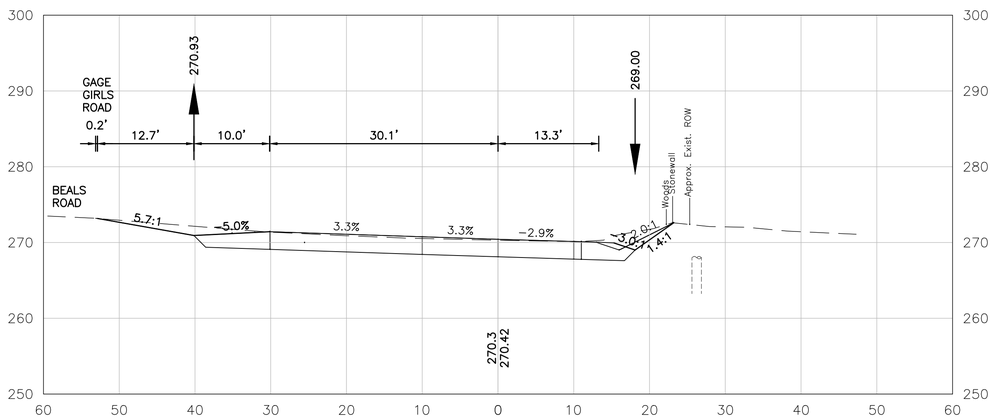

300+50

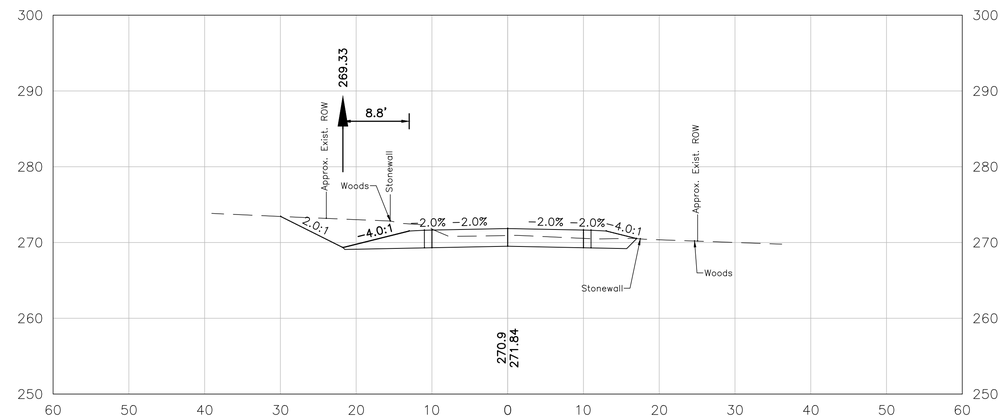

302+00

BEGIN PROJECT STATION 300+22

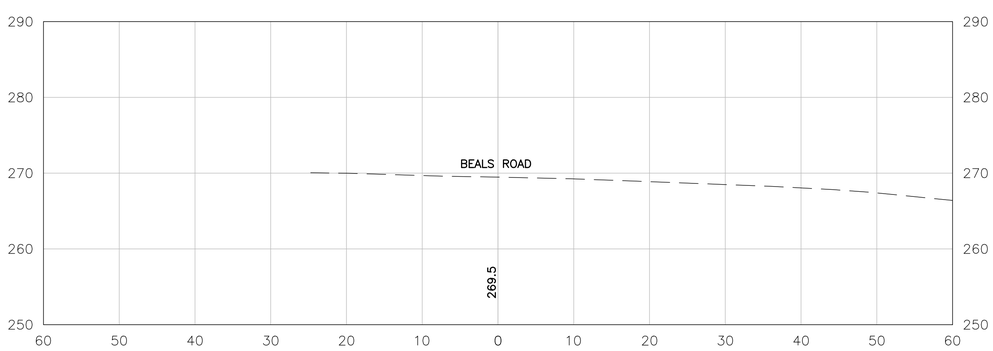

300+00

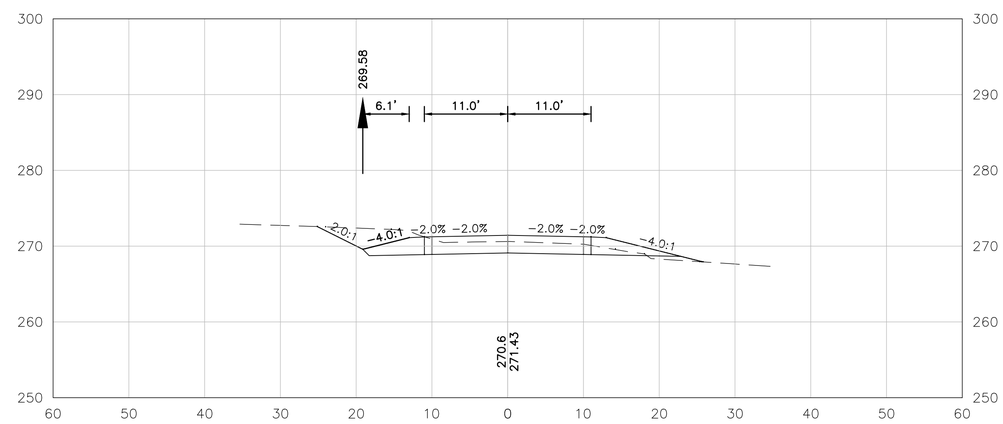

301+50

ENGINEER

REV.	DESCRIPTION	DRW BY	CHK BY	DATE

This document is prepared as an instrument of service and shall remain the property of Hoyle, Tanner. It may not be used, reproduced, disseminated or transferred in any manner, including electronically, for any other purpose than this project, without the written permission of Hoyle, Tanner.

HOYLE, TANNER PROJECT NO. 911509

FILENAME	911509xs
PLOT DATE	5-26-2020
SCALE	AS SHOWN
DESIGNED	AGB
DRAWN	KDP
CHECKED	HJM

Hoyle, Tanner & Associates, Inc.
150 Dow Street, Manchester, NH 03101-1227
Tel (603) 669-5555 · Fax (603) 669-4168
www.hoyletanner.com

TOWN OF BEDFORD, NEW HAMPSHIRE

GAGE GIRLS ROAD RECONSTRUCTION

CROSS SECTIONS (1 OF 19)

DRAWING NO.

XS1

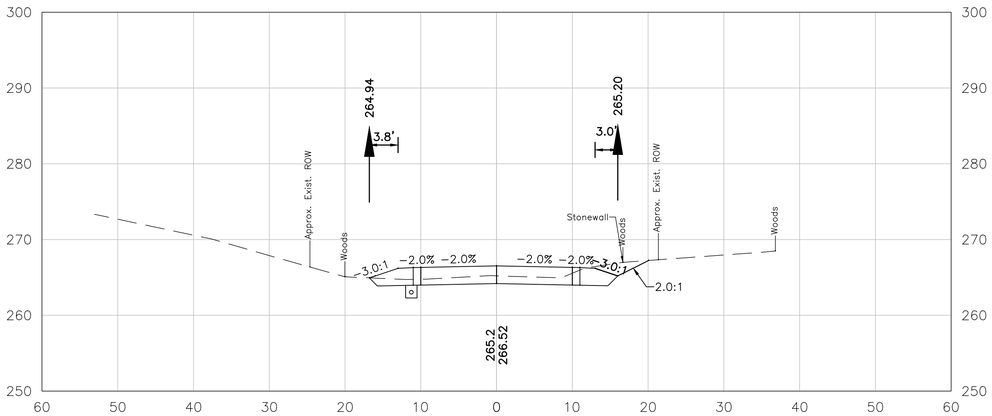

303+50

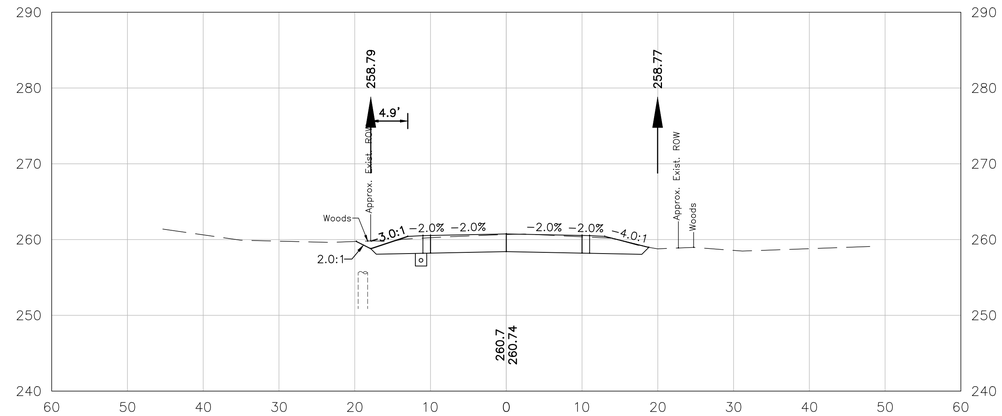

305+00

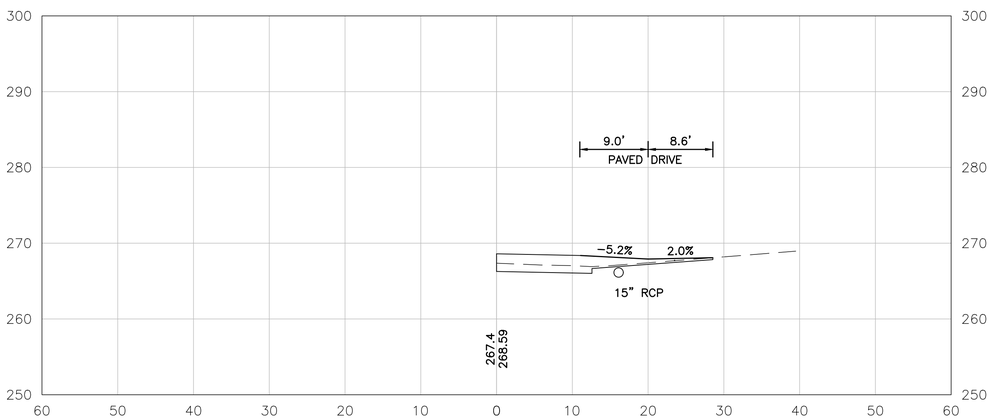

303+15

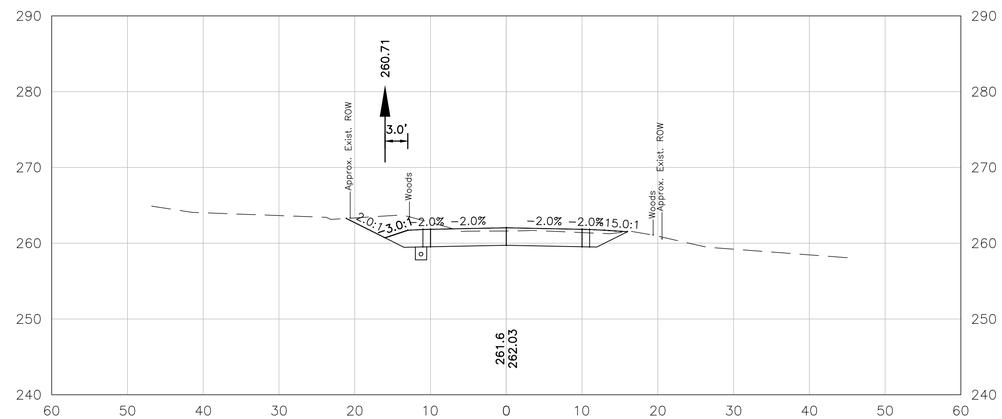

304+50

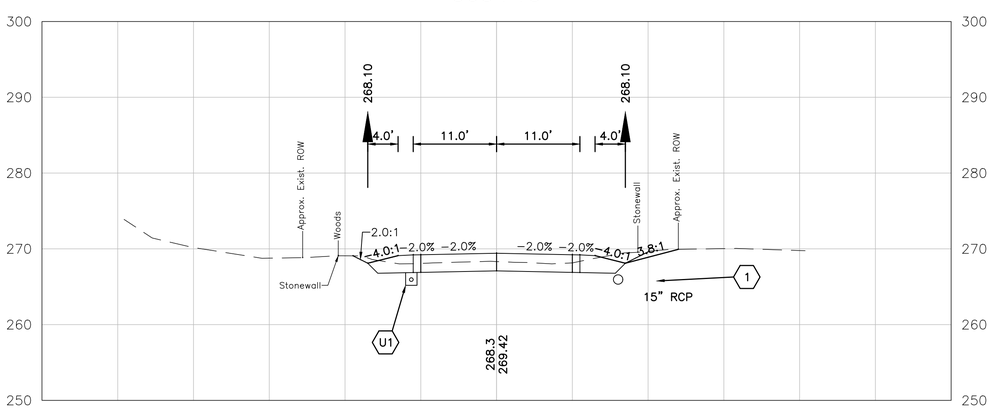

303+00

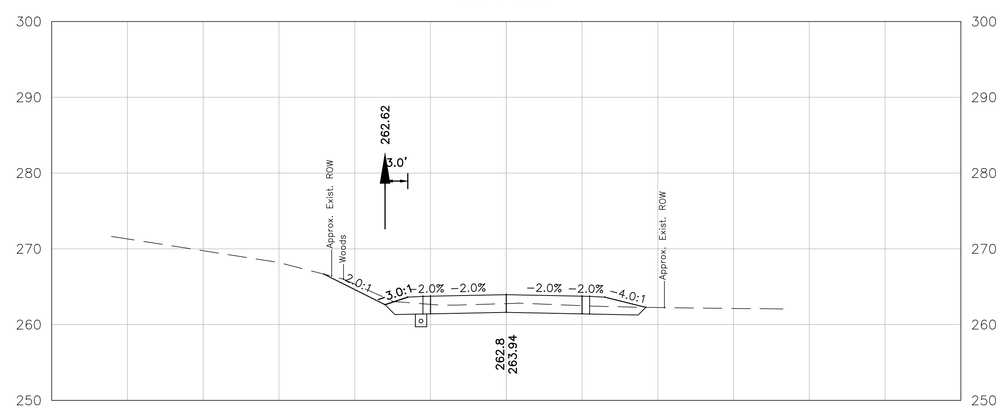

304+00

ENGINEER

REV.	DESCRIPTION	DRW BY	CHK BY	DATE

This document is prepared as an instrument of service and shall remain the property of Hoyle, Tanner. It may not be used, reproduced, disseminated or transferred in any manner, including electronically, for any other purpose than this project, without the written permission of Hoyle, Tanner.

HOYLE, TANNER PROJECT NO. 911509

FILENAME	911509xs
PLOT DATE	5-26-2020
SCALE	AS SHOWN
DESIGNED	AGB
DRAWN	KDP
CHECKED	HJM

Hoyle, Tanner & Associates, Inc.
150 Dow Street, Manchester, NH 03101-1227
Tel (603) 669-5555 · Fax (603) 669-4168
www.hoyletanner.com

TOWN OF BEDFORD, NEW HAMPSHIRE

GAGE GIRLS ROAD RECONSTRUCTION

CROSS SECTIONS (2 OF 19)

DRAWING NO.

XS2

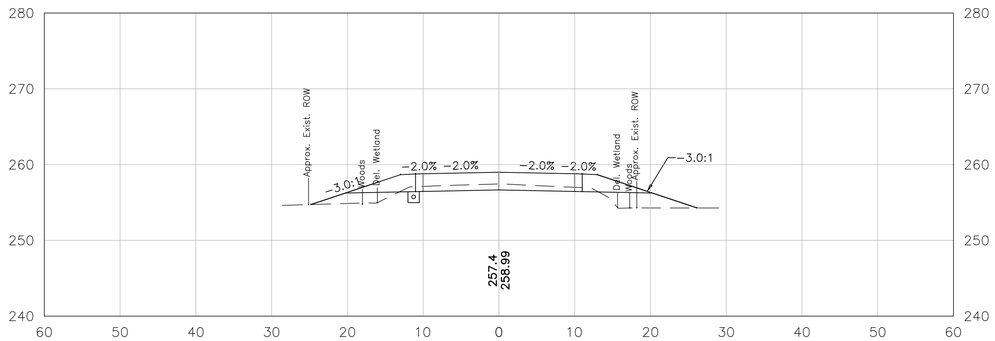

306+50

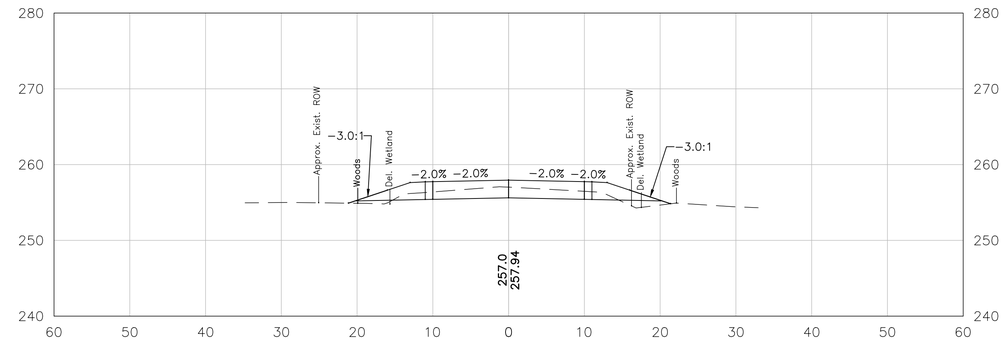

307+50

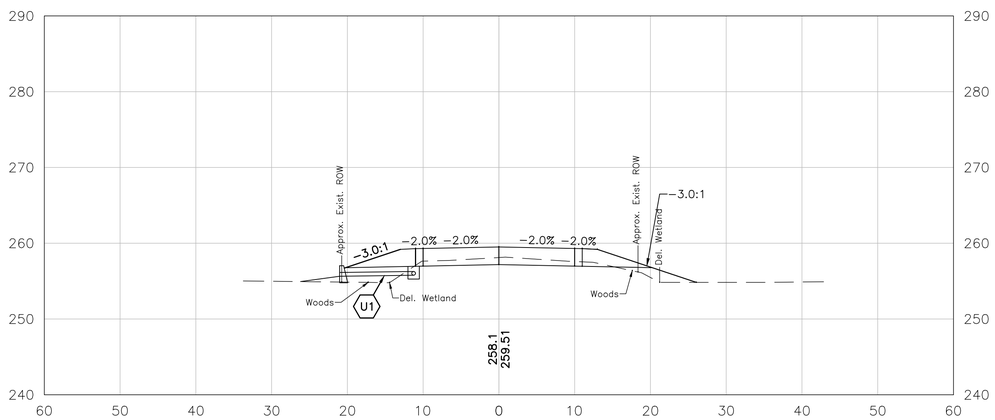

306+00

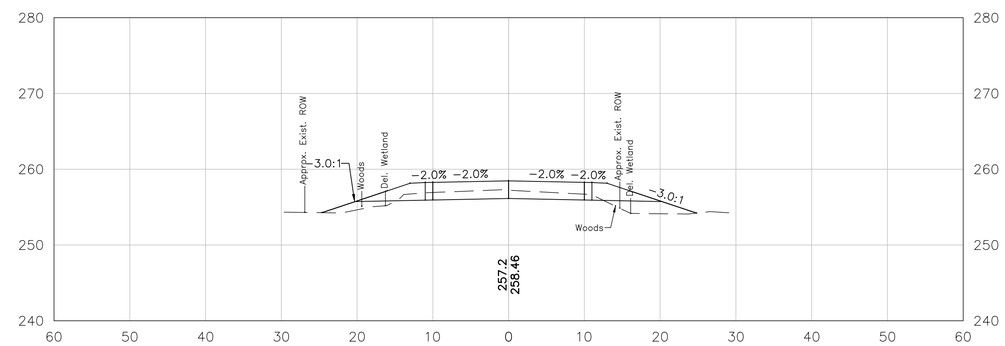

307+00

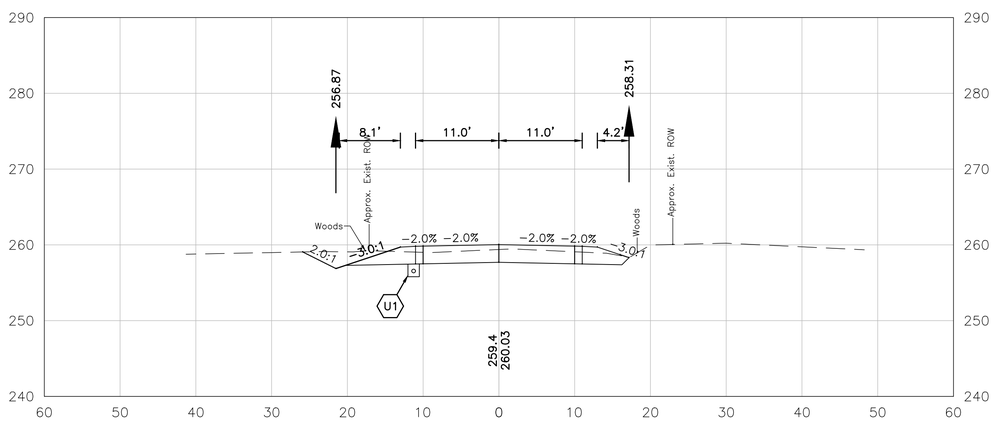

305+50

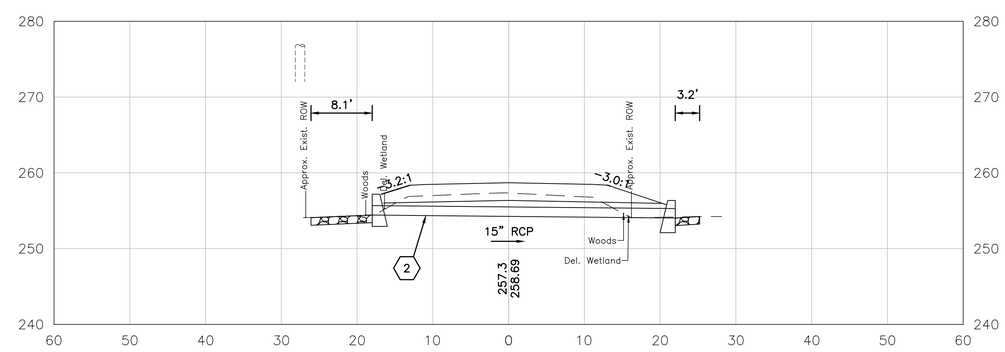

306+78 SKEWED ALONG PIPE

ENGINEER

REV.	DESCRIPTION	DRW BY	CHK BY	DATE

This document is prepared as an instrument of service and shall remain the property of Hoyle, Tanner. It may not be used, reproduced, disseminated or transferred in any manner, including electronically, for any other purpose than this project, without the written permission of Hoyle, Tanner.

HOYLE TANNER PROJECT NO. 911509

FILENAME	911509xs
PLOT DATE	5-26-2020
SCALE	AS SHOWN
DESIGNED	AGB
DRAWN	KDP
CHECKED	HJM

Hoyle, Tanner & Associates, Inc.
150 Dow Street, Manchester, NH 03101-1227
Tel (603) 669-5555 · Fax (603) 669-4168
www.hoyletanner.com

TOWN OF BEDFORD, NEW HAMPSHIRE

GAGE GIRLS ROAD RECONSTRUCTION

CROSS SECTIONS (3 OF 19)

DRAWING NO.

XS3

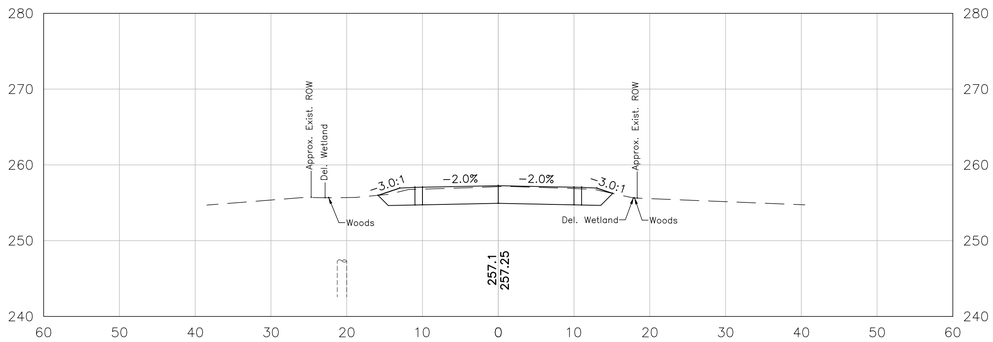

309+00

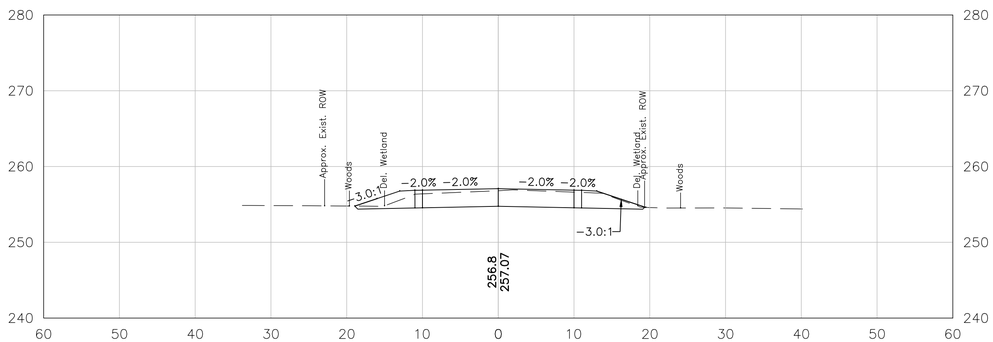

308+50

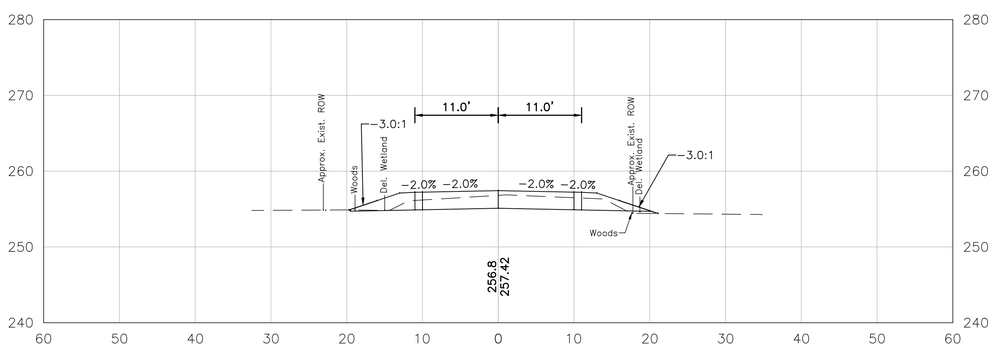

308+00

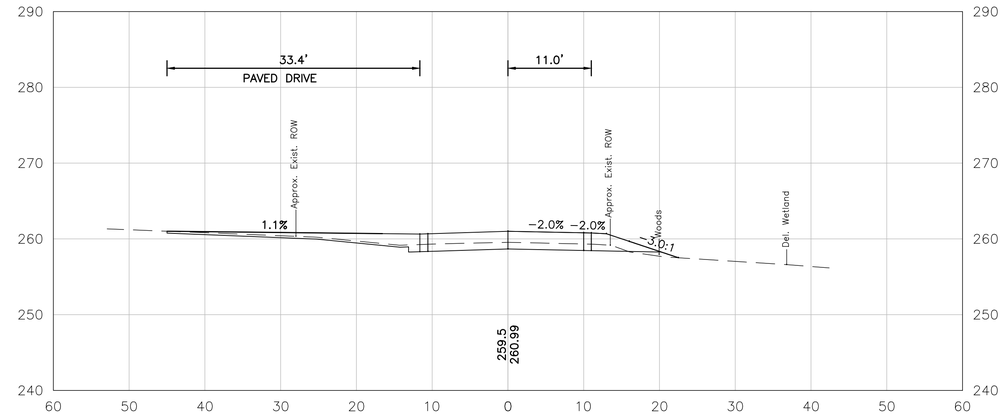

LEFT SIDE SKEWED ALONG DRIVE

310+50

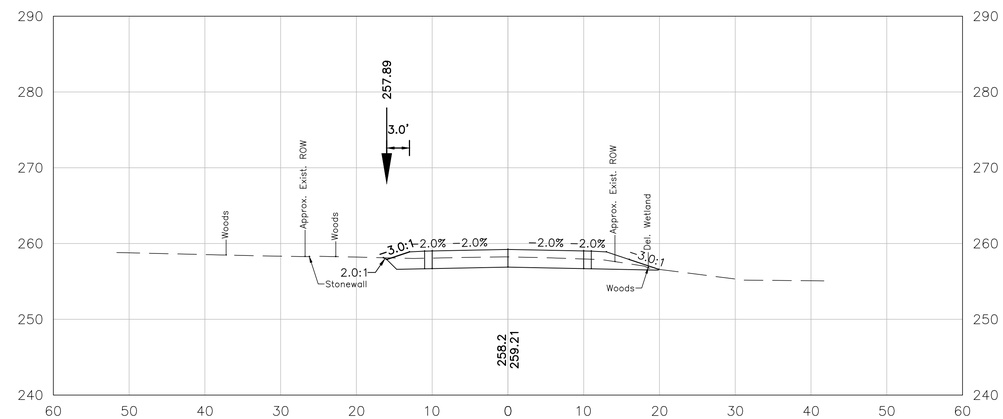

310+00

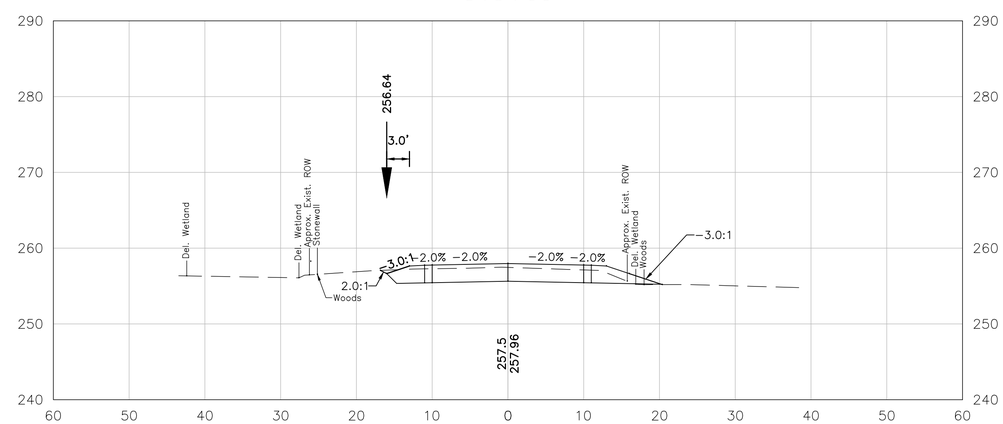

309+50

ENGINEER

REV.	DESCRIPTION	DRW BY	CHK BY	DATE

This document is prepared as an instrument of service and shall remain the property of Hoyle, Tanner. It may not be used, reproduced, disseminated or transferred in any manner, including electronically, for any other purpose than this project, without the written permission of Hoyle, Tanner.

HOYLE, TANNER PROJECT NO. 911509

FILENAME	911509xs
PLOT DATE	5-26-2020
SCALE	AS SHOWN
DESIGNED	AGB
DRAWN	KDP
CHECKED	HJM

Hoyle, Tanner & Associates, Inc.
150 Dow Street, Manchester, NH 03101-1227
Tel (603) 669-5555 · Fax (603) 669-4168
www.hoyletanner.com

TOWN OF BEDFORD, NEW HAMPSHIRE

GAGE GIRLS ROAD RECONSTRUCTION

CROSS SECTIONS (4 OF 19)

DRAWING NO.

XS4

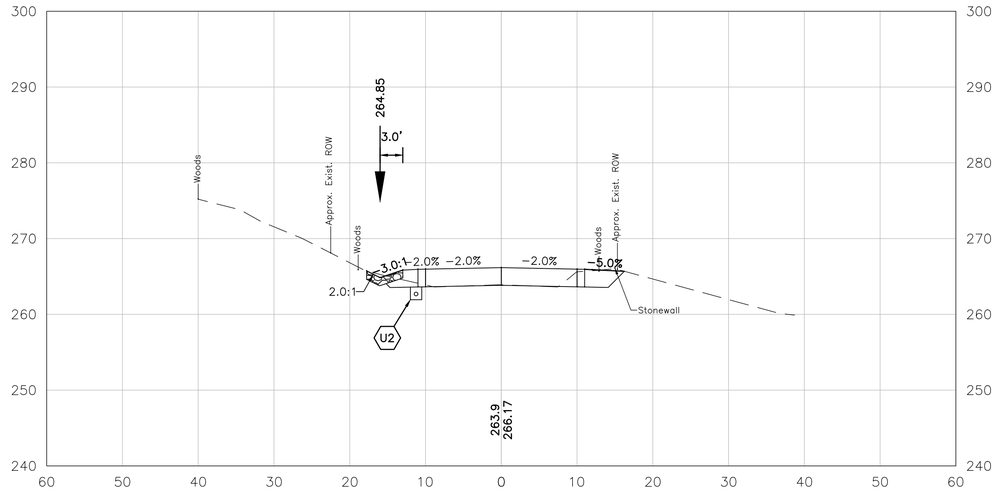

311+50

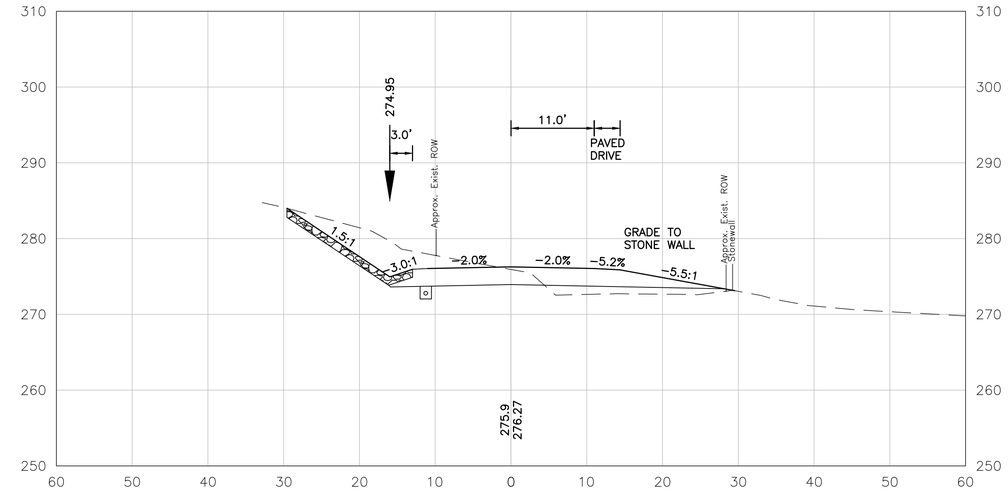

313+00

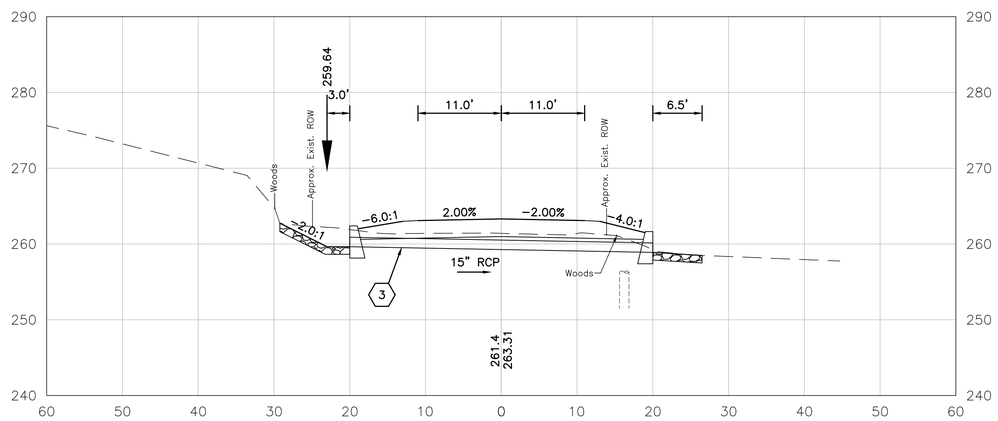

311+00

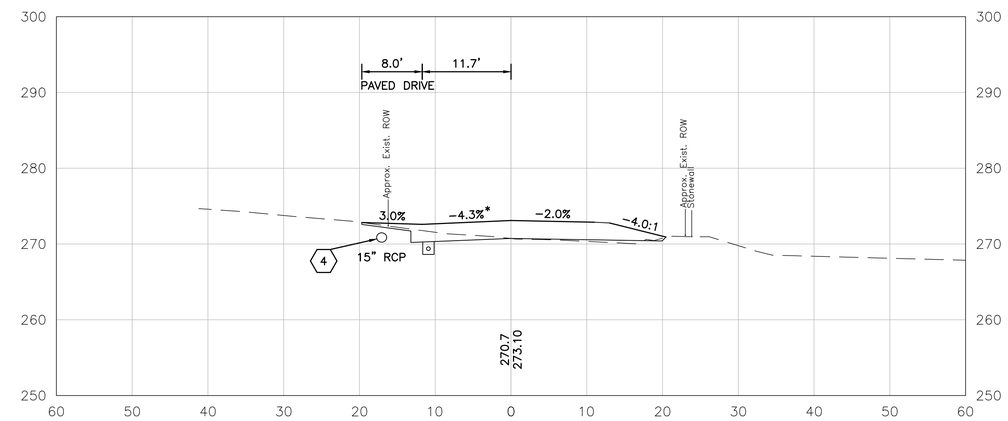

* LEFT SIDE SKEWED ALONG DRIVE

312+50

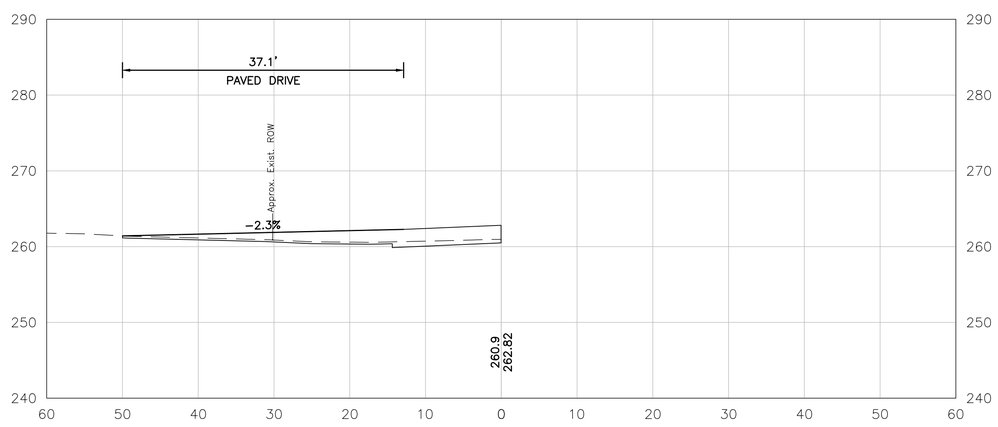

LEFT SIDE SKEWED ALONG DRIVE

310+90

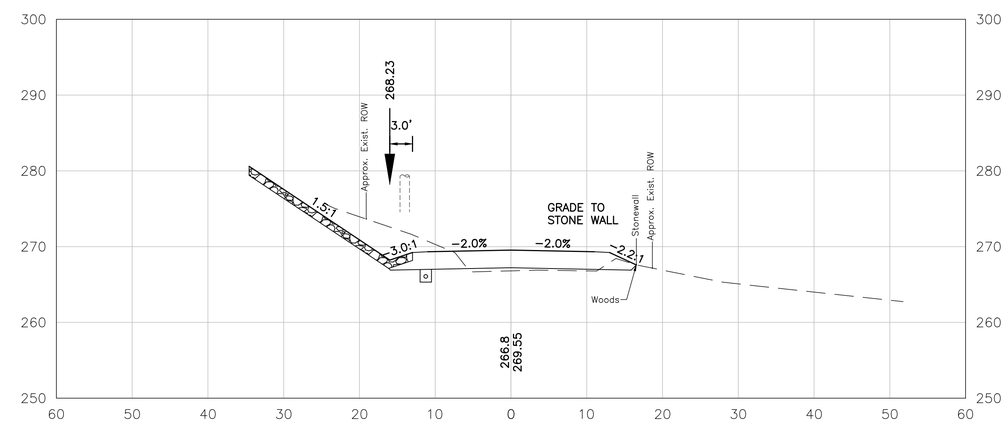

312+00

ENGINEER

REV.	DESCRIPTION	DRW BY	CHK BY	DATE

This document is prepared as an instrument of service and shall remain the property of Hoyle, Tanner. It may not be used, reproduced, disseminated or transferred in any manner, including electronically, for any other purpose than this project, without the written permission of Hoyle, Tanner.

HOYLE, TANNER PROJECT NO.	DESIGNED
911509	AGB
FILENAME 911509xs	DRAWN KDP
PLOT DATE 5-26-2020	CHECKED HJM
SCALE AS SHOWN	

Hoyle, Tanner & Associates, Inc.
150 Dow Street, Manchester, NH 03101-1227
Tel (603) 669-5555 · Fax (603) 669-4168
www.hoyletanner.com

TOWN OF BEDFORD, NEW HAMPSHIRE

GAGE GIRLS ROAD RECONSTRUCTION

CROSS SECTIONS (5 OF 19)

DRAWING NO.

XS5

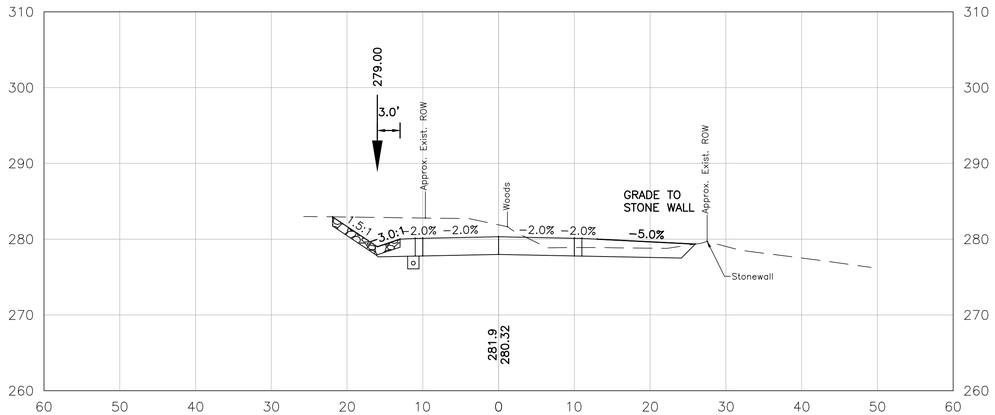

314+00

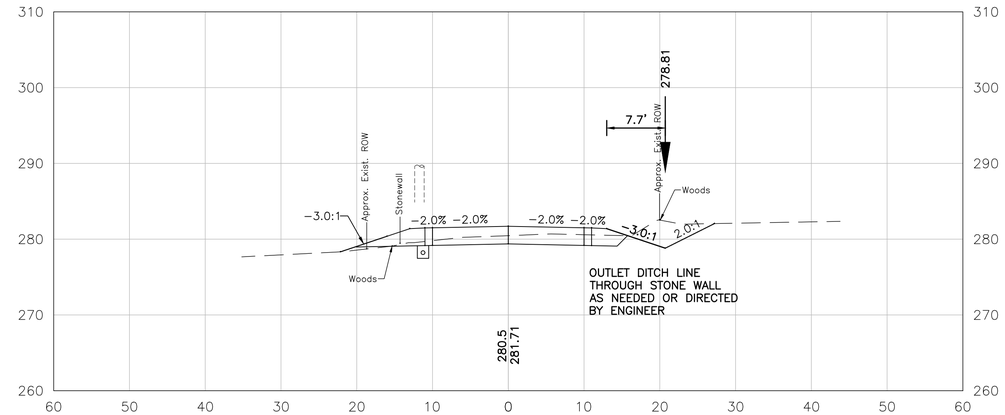

315+00

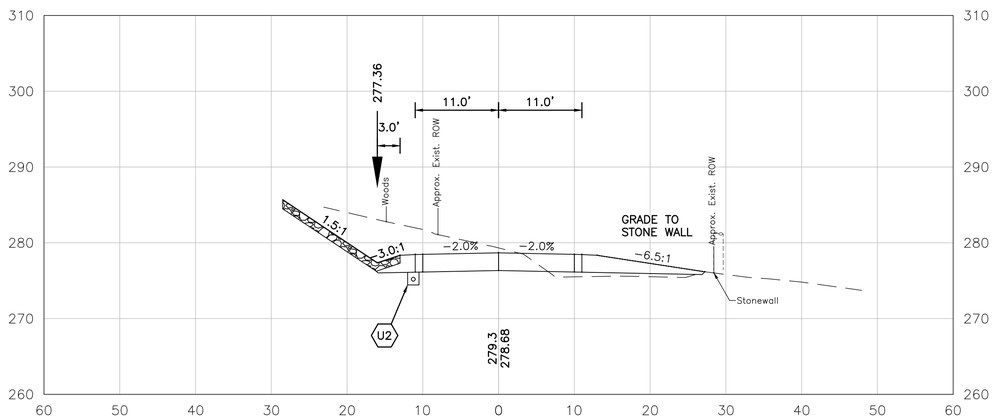

313+50

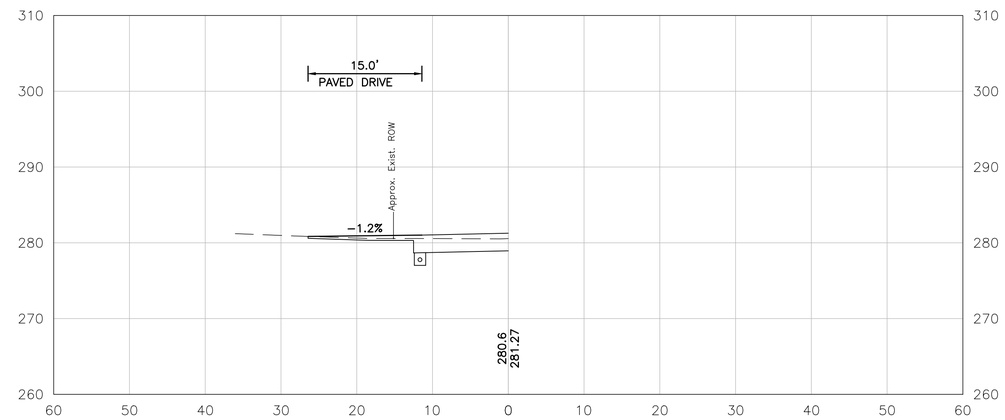

LEFT SIDE SKEWED ALONG DRIVE 314+57

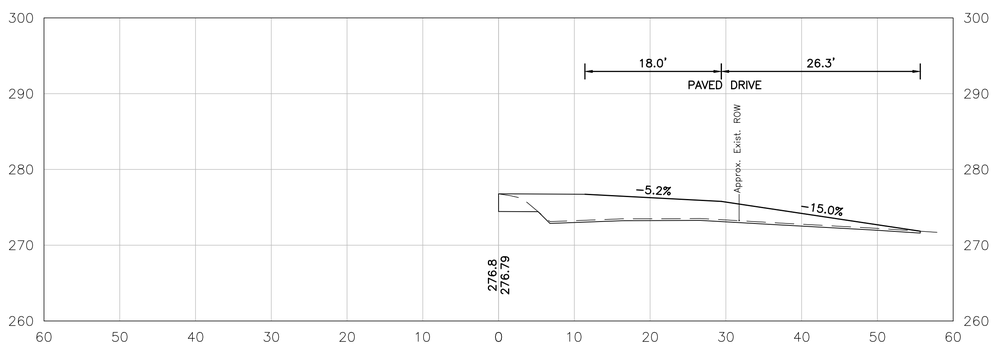

313+10 RIGHT SIDE SKEWED ALONG DRIVE

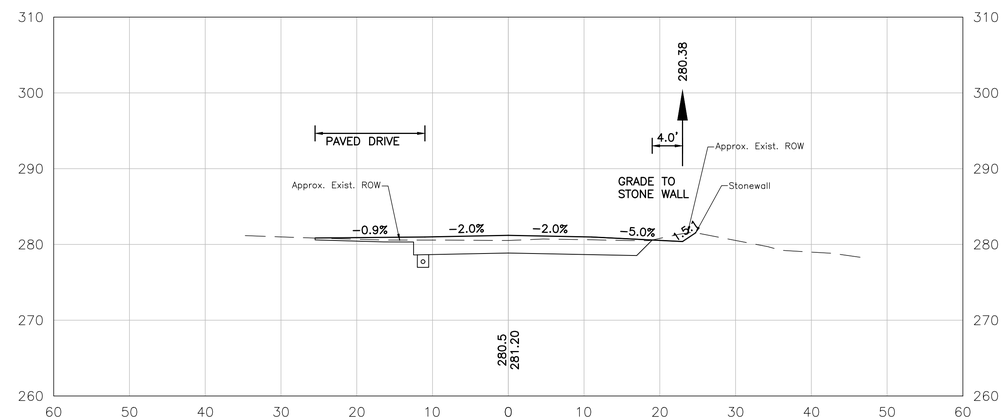

314+50

ENGINEER

REV.	DESCRIPTION	DRW BY	CHK BY	DATE

This document is prepared as an instrument of service and shall remain the property of Hoyle, Tanner. It may not be used, reproduced, disseminated or transferred in any manner, including electronically, for any other purpose than this project, without the written permission of Hoyle, Tanner.

HOYLE, TANNER PROJECT NO. 911509

FILENAME 911509xs	DESIGNED AGB
PLOT DATE 5-26-2020	DRAWN KDP
SCALE AS SHOWN	CHECKED HJM

Hoyle, Tanner & Associates, Inc.
150 Dow Street, Manchester, NH 03101-1227
Tel (603) 669-5555 · Fax (603) 669-4168
www.hoyletanner.com

TOWN OF BEDFORD, NEW HAMPSHIRE

GAGE GIRLS ROAD RECONSTRUCTION

CROSS SECTIONS (6 OF 19)

DRAWING NO.

XS6

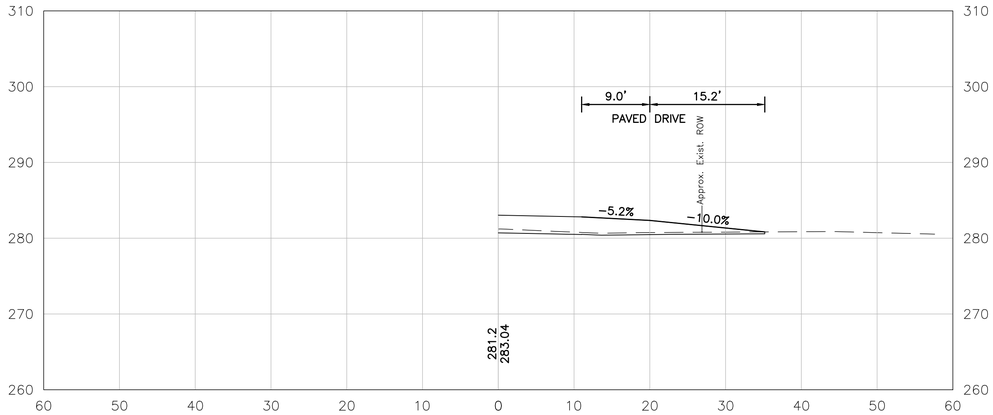

316+33

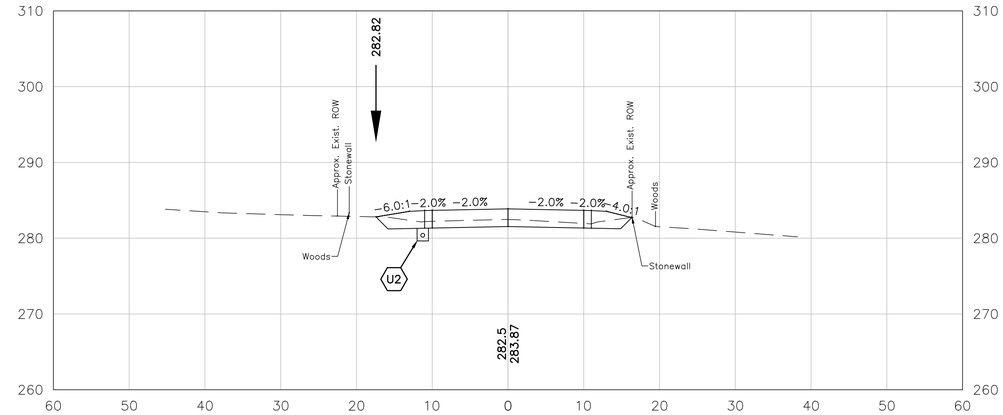

317+50

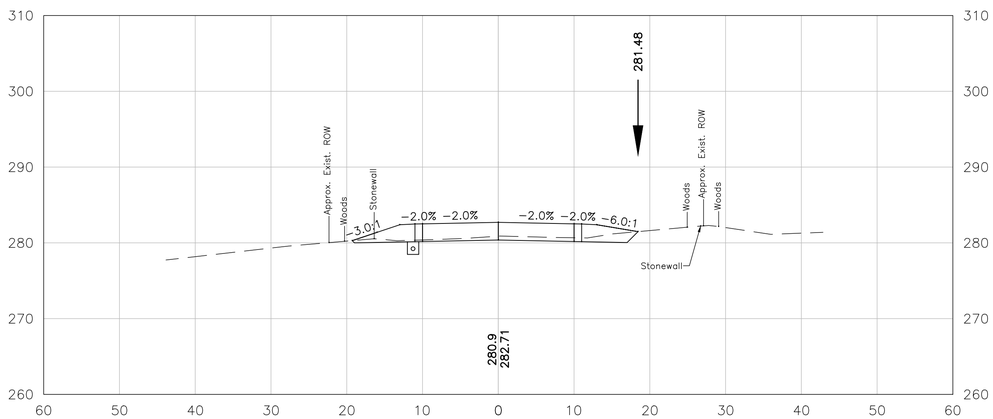

316+00

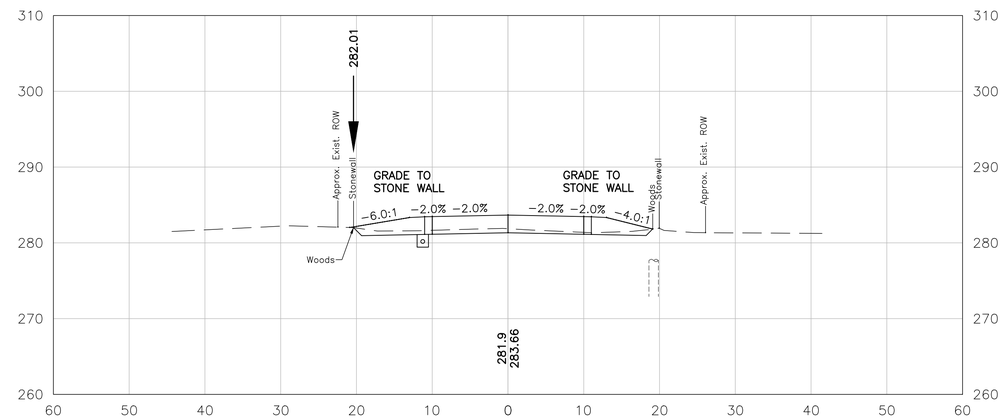

317+00

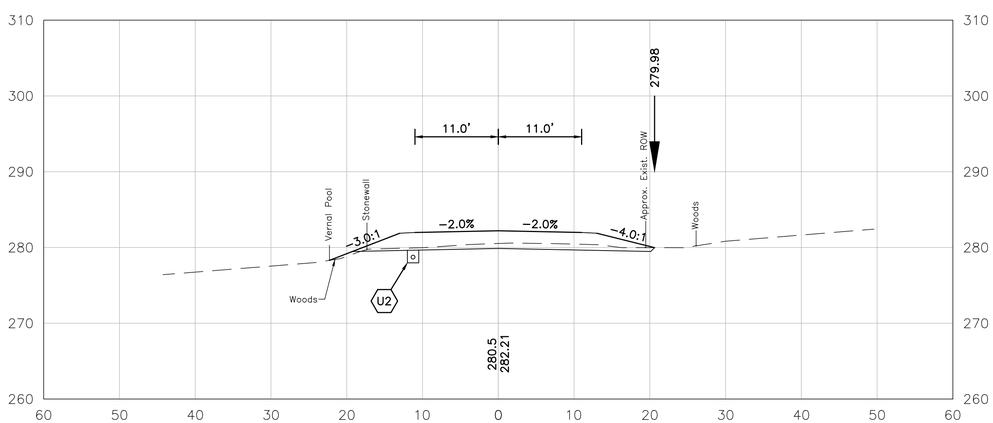

315+50

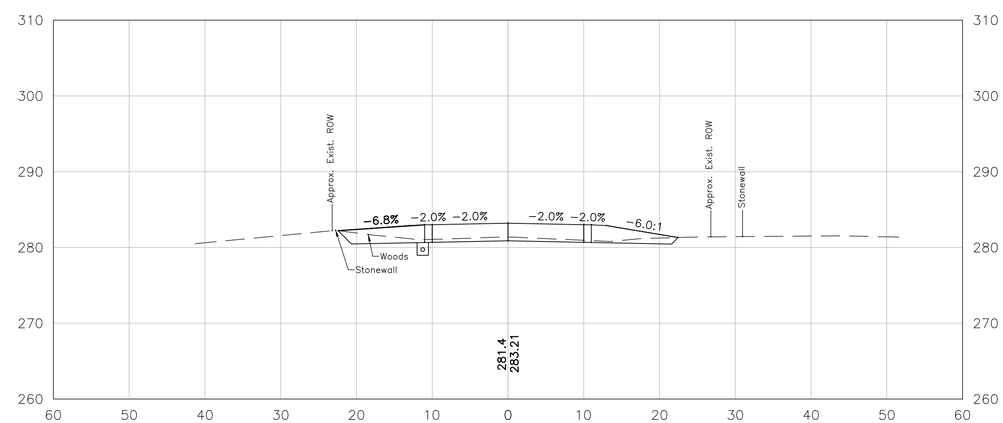

316+50

ENGINEER

REV.	DESCRIPTION	DRW BY	CHK BY	DATE

This document is prepared as an instrument of service and shall remain the property of Hoyle, Tanner. It may not be used, reproduced, disseminated or transferred in any manner, including electronically, for any other purpose than this project, without the written permission of Hoyle, Tanner.

HOYLE, TANNER PROJECT NO. 911509

FILENAME	DESIGNED	PLOT DATE	DRAWN	CHECKED	SCALE
911509xs	AGB	5-26-2020	KDP	HJM	AS SHOWN

Hoyle, Tanner & Associates, Inc.
150 Dow Street, Manchester, NH 03101-1227
Tel (603) 669-5555 · Fax (603) 669-4168
www.hoyletanner.com

TOWN OF BEDFORD, NEW HAMPSHIRE

GAGE GIRLS ROAD RECONSTRUCTION

CROSS SECTIONS (7 OF 19)

DRAWING NO.

XS7

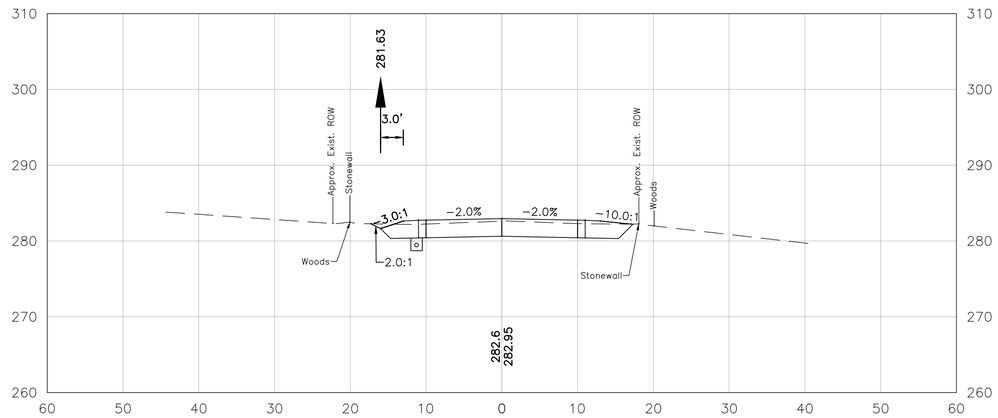

319+00

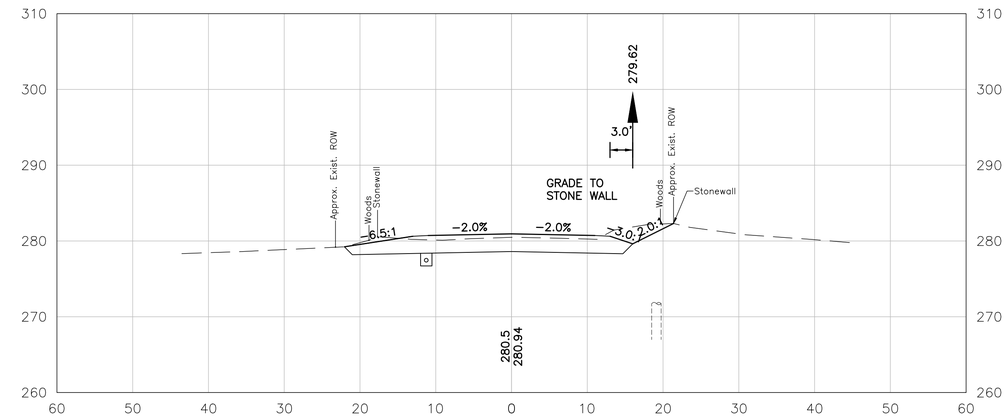

320+50

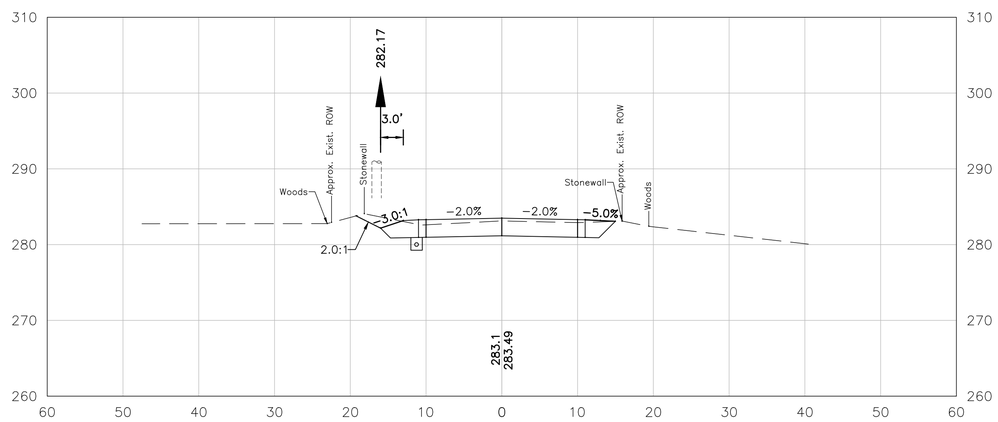

318+50

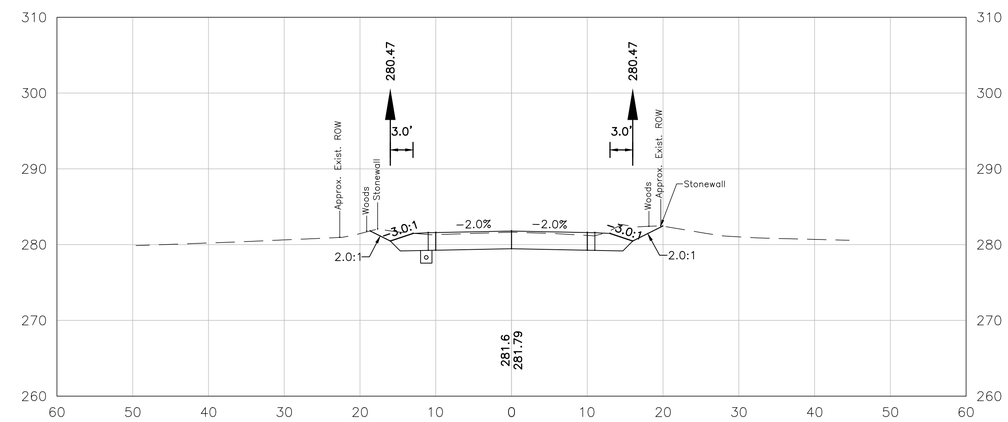

320+00

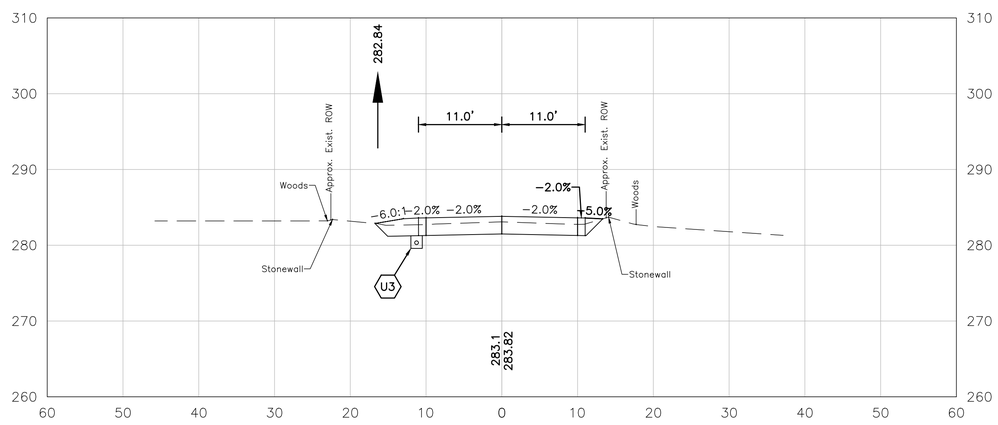

318+00

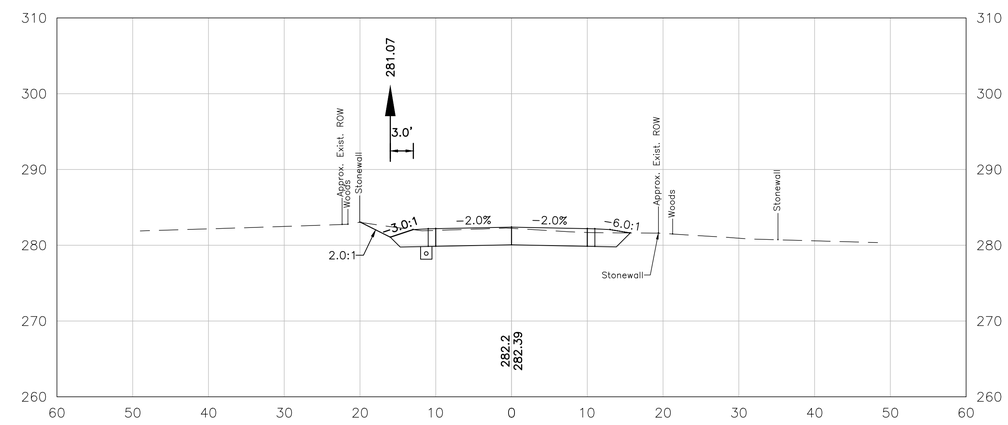

319+50

ENGINEER

REV.	DESCRIPTION	DRW BY	CHK BY	DATE

This document is prepared as an instrument of service and shall remain the property of Hoyle, Tanner. It may not be used, reproduced, disseminated or transferred in any manner, including electronically, for any other purpose than this project, without the written permission of Hoyle, Tanner.

HOYLE TANNER PROJECT NO. 911509

FILENAME	DESIGNED
911509xs	AGB
PLOT DATE	DRAWN
5-26-2020	KDP
SCALE	CHECKED
AS SHOWN	HJM

Hoyle, Tanner & Associates, Inc.
150 Dow Street, Manchester, NH 03101-1227
Tel (603) 669-5555 · Fax (603) 669-4168
www.hoyletanner.com

TOWN OF BEDFORD, NEW HAMPSHIRE

GAGE GIRLS ROAD RECONSTRUCTION

CROSS SECTIONS (8 OF 19)

DRAWING NO.

XS8

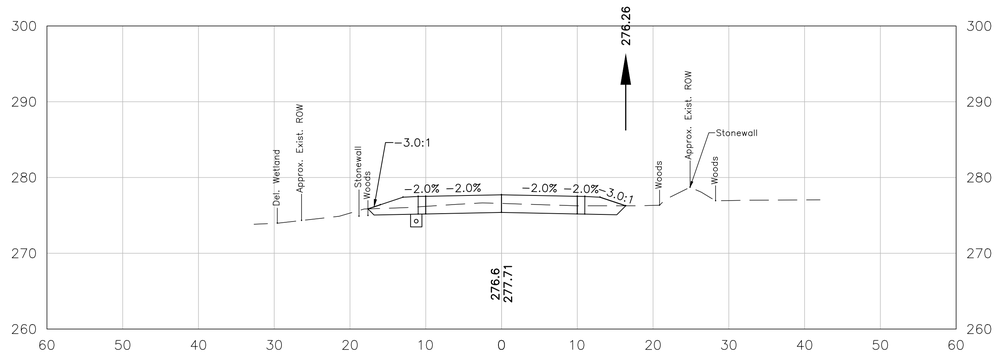

322+00

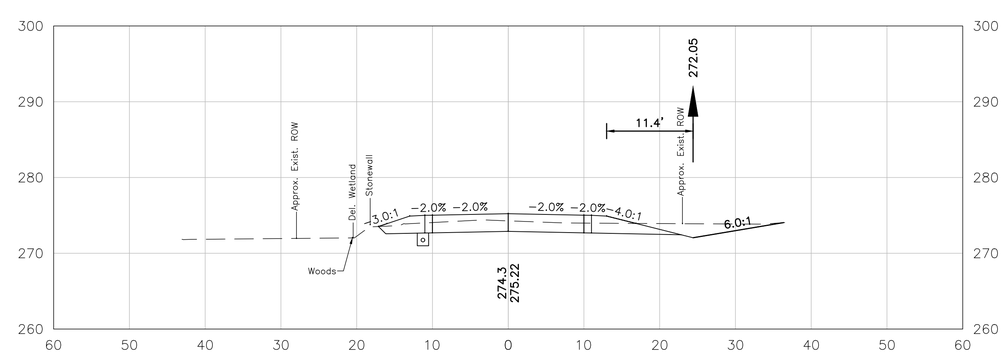

323+00

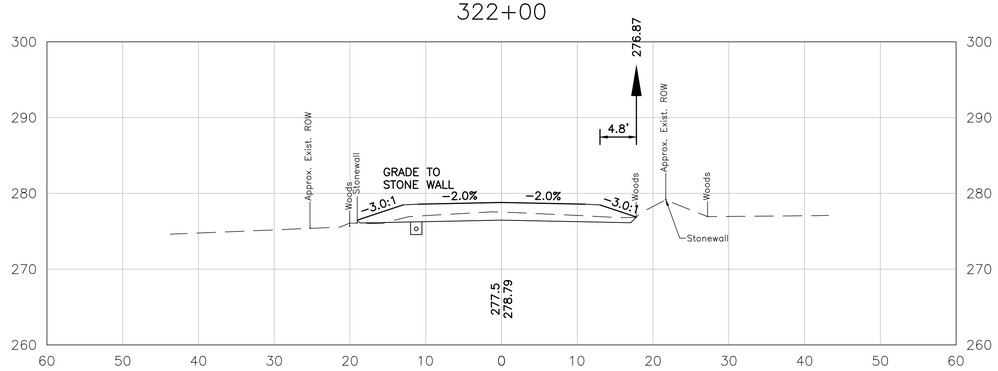

321+50

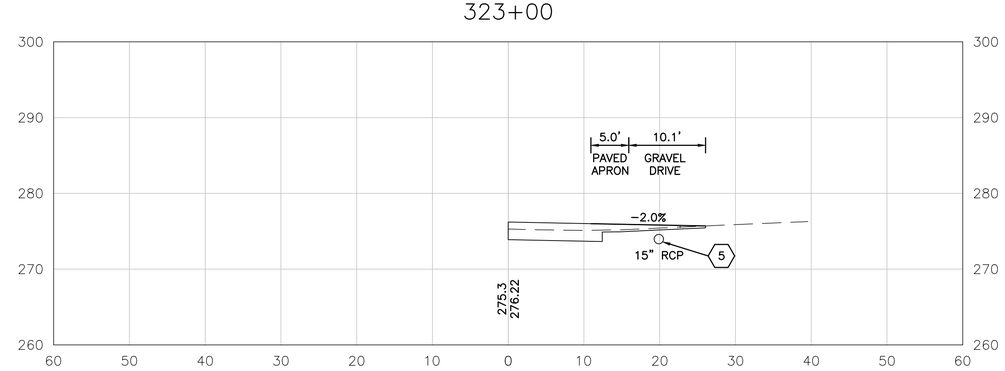

322+65

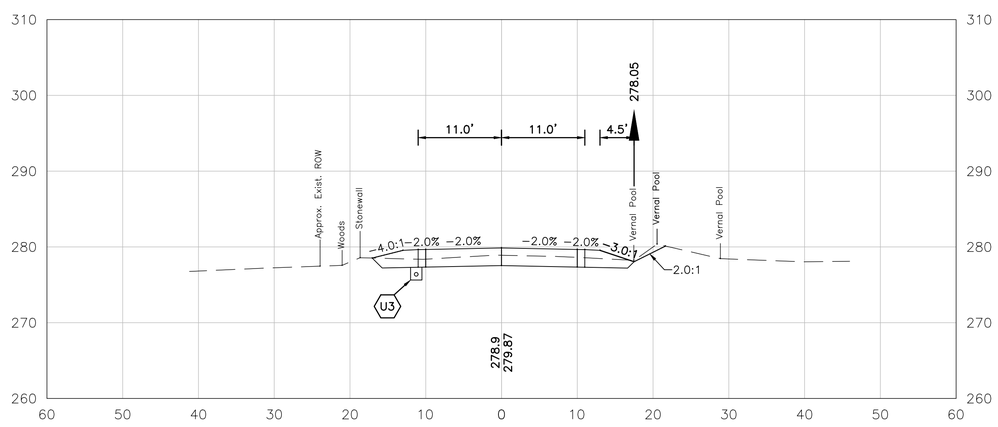

321+00

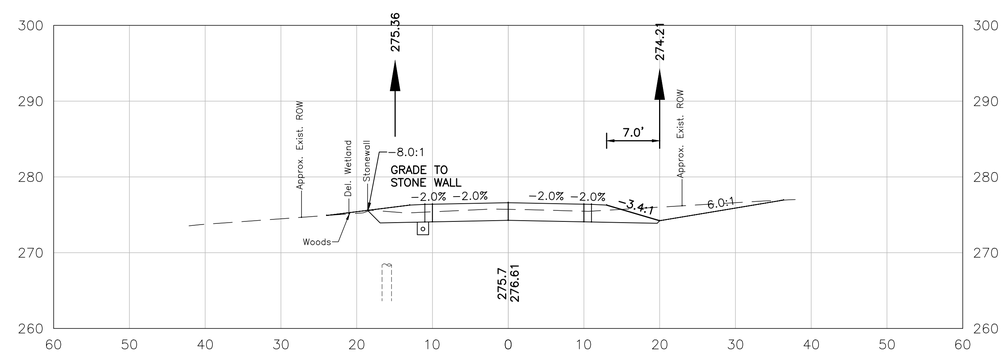

322+50

ENGINEER

REV.	DESCRIPTION	DRW BY	CHK BY	DATE

This document is prepared as an instrument of service and shall remain the property of Hoyle, Tanner. It may not be used, reproduced, disseminated or transferred in any manner, including electronically, for any other purpose than this project, without the written permission of Hoyle, Tanner.

HOYLE TANNER PROJECT NO. 911509

FILENAME	911509xs
PLOT DATE	5-26-2020
SCALE	AS SHOWN
DESIGNED	AGB
DRAWN	KDP
CHECKED	HJM

Hoyle, Tanner & Associates, Inc.
150 Dow Street, Manchester, NH 03101-1227
Tel (603) 669-5555 · Fax (603) 669-4168
www.hoyletanner.com

TOWN OF BEDFORD, NEW HAMPSHIRE

GAGE GIRLS ROAD RECONSTRUCTION

CROSS SECTIONS (9 OF 19)

DRAWING NO.

XS9

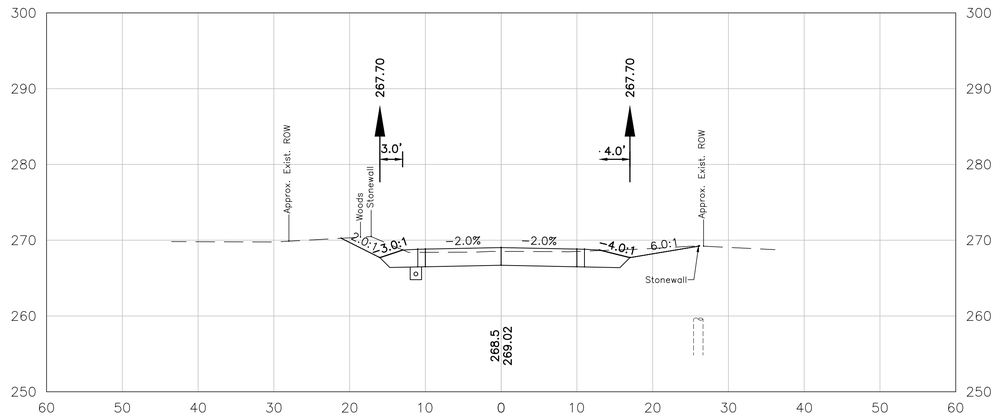

324+50

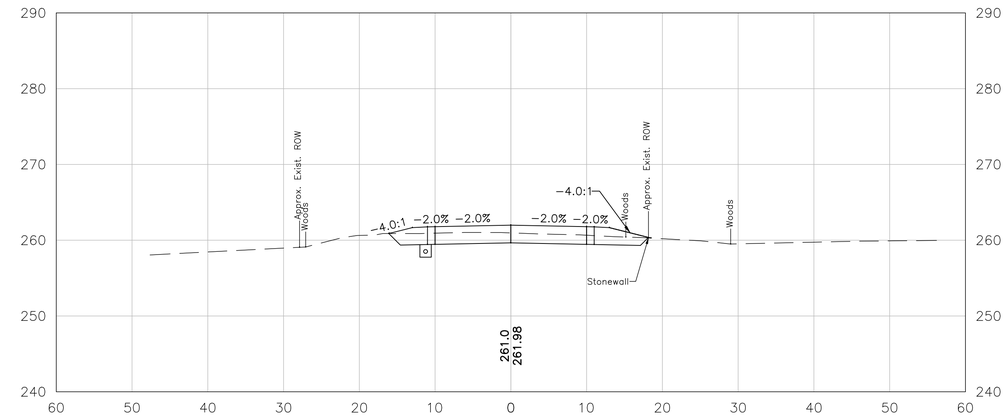

326+00

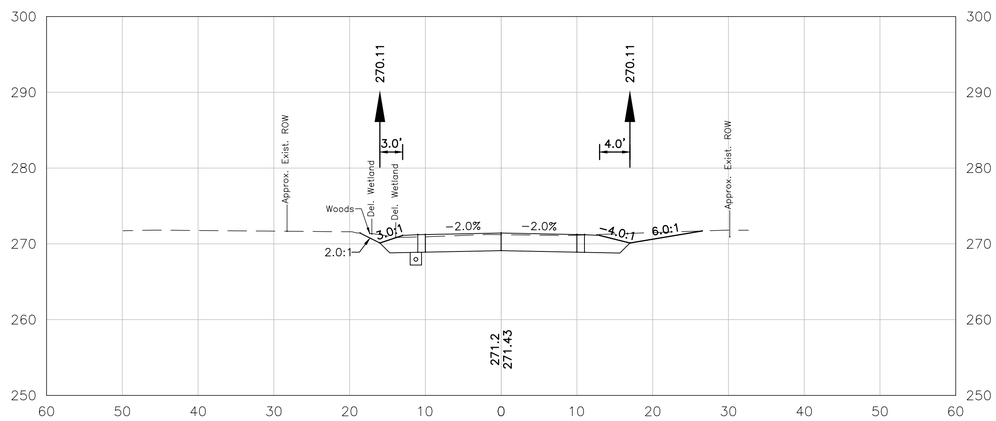

324+00

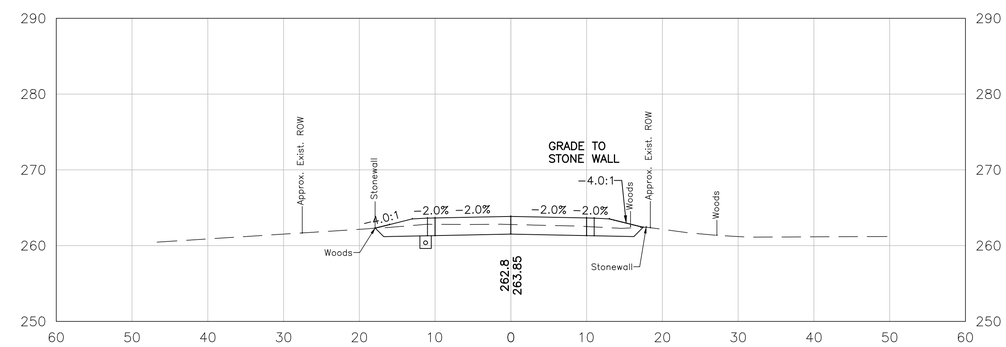

325+50

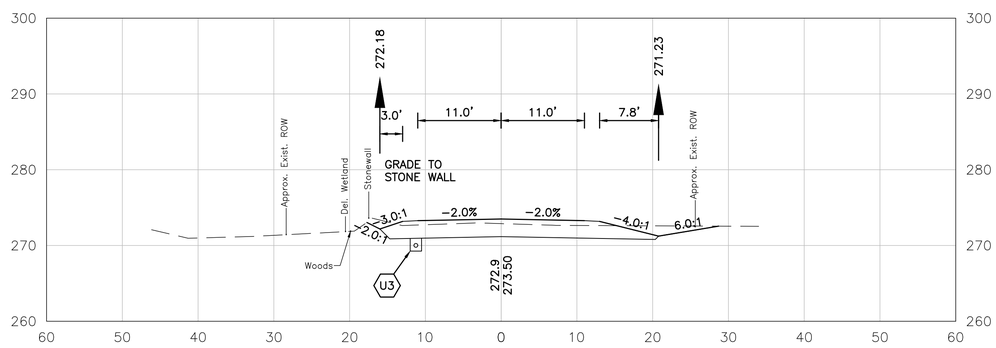

323+50

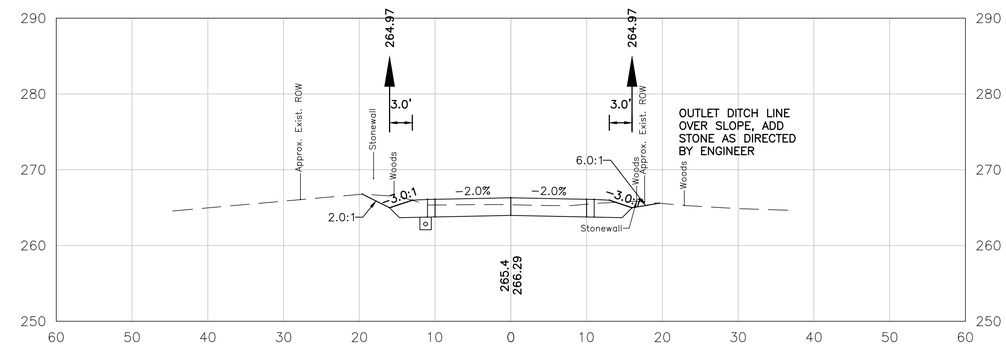

325+00

ENGINEER

REV.	DESCRIPTION	DRW BY	CHK BY	DATE

This document is prepared as an instrument of service and shall remain the property of Hoyle, Tanner. It may not be used, reproduced, disseminated or transferred in any manner, including electronically, for any other purpose than this project, without the written permission of Hoyle, Tanner.

HOYLE TANNER PROJECT NO. 911509

FILENAME	911509xs
PLOT DATE	5-26-2020
SCALE	AS SHOWN
DESIGNED	AGB
DRAWN	KDP
CHECKED	HJM

Hoyle, Tanner & Associates, Inc.
150 Dow Street, Manchester, NH 03101-1227
Tel (603) 669-5555 · Fax (603) 669-4168
www.hoyletanner.com

TOWN OF BEDFORD, NEW HAMPSHIRE

GAGE GIRLS ROAD RECONSTRUCTION

CROSS SECTIONS (10 OF 19)

DRAWING NO.

XS10

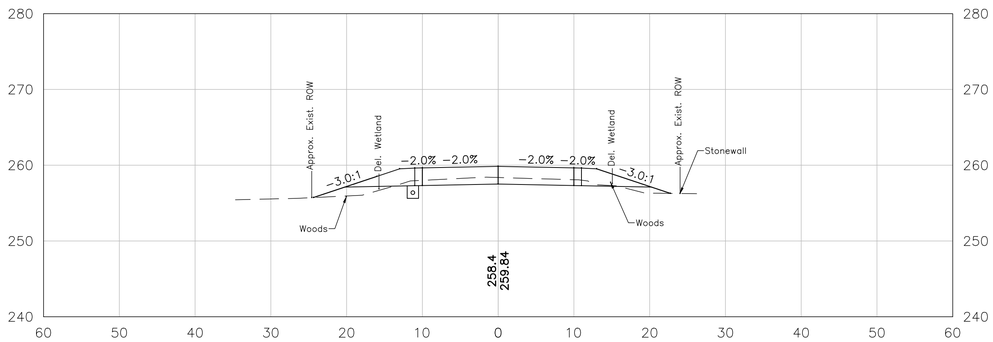

327+50

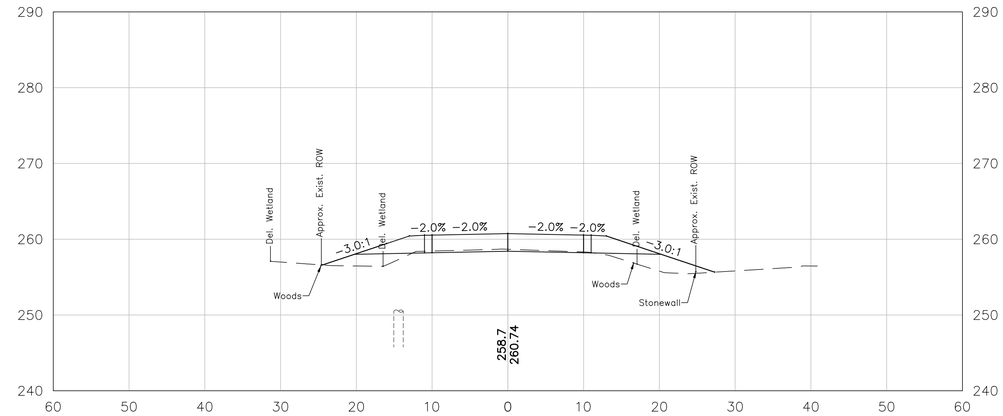

328+50

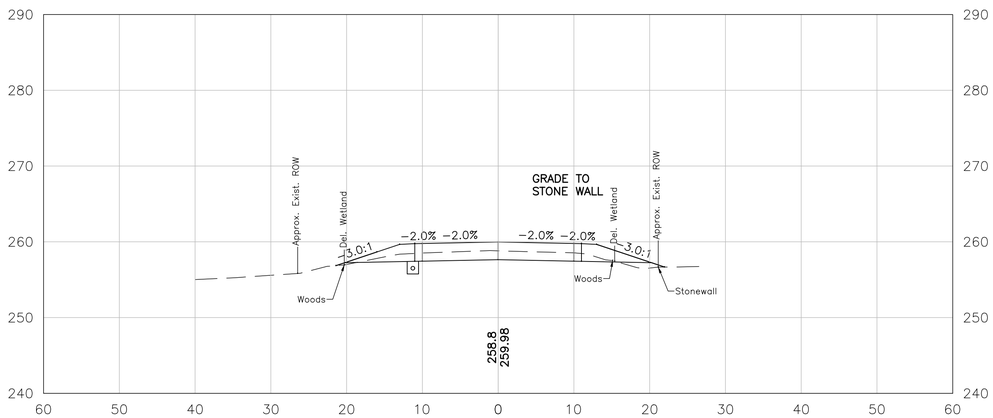

327+00

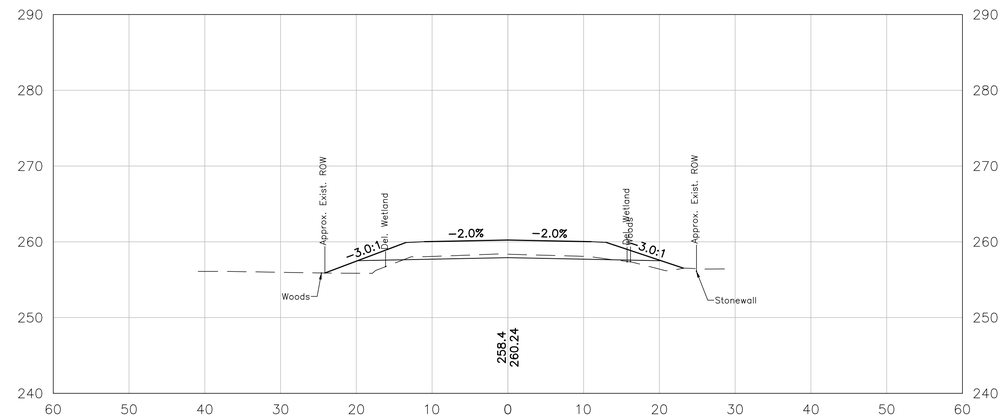

328+00

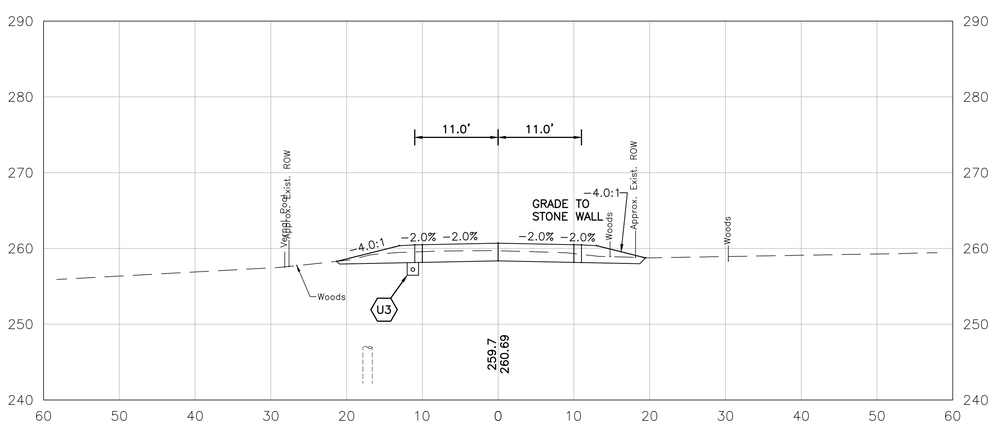

326+50

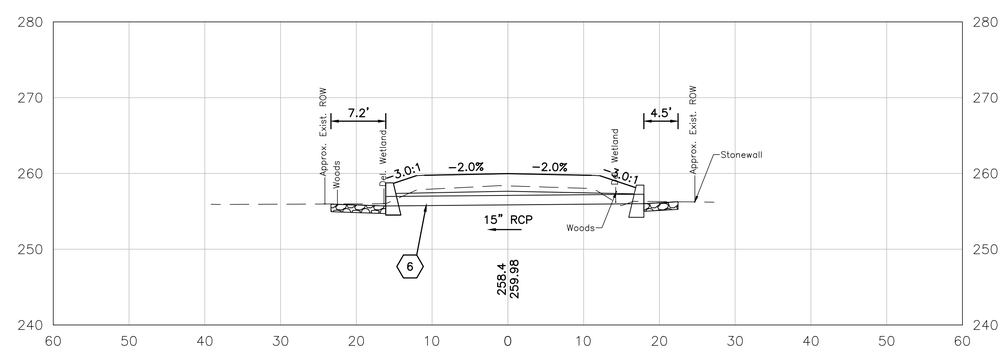

327+73

ENGINEER

REV.	DESCRIPTION	DRW BY	CHK BY	DATE

This document is prepared as an instrument of service and shall remain the property of Hoyle, Tanner. It may not be used, reproduced, disseminated or transferred in any manner, including electronically, for any other purpose than this project, without the written permission of Hoyle, Tanner.

HOYLE, TANNER PROJECT NO. 911509

FILENAME	911509xs
DESIGNED	AGB
PLOT DATE	5-26-2020
DRAWN	KDP
SCALE	AS SHOWN
CHECKED	HJM

Hoyle, Tanner & Associates, Inc.
150 Dow Street, Manchester, NH 03101-1227
Tel (603) 669-5555 · Fax (603) 669-4168
www.hoyletanner.com

TOWN OF BEDFORD, NEW HAMPSHIRE

GAGE GIRLS ROAD RECONSTRUCTION

CROSS SECTIONS (11 OF 19)

DRAWING NO.

XS11

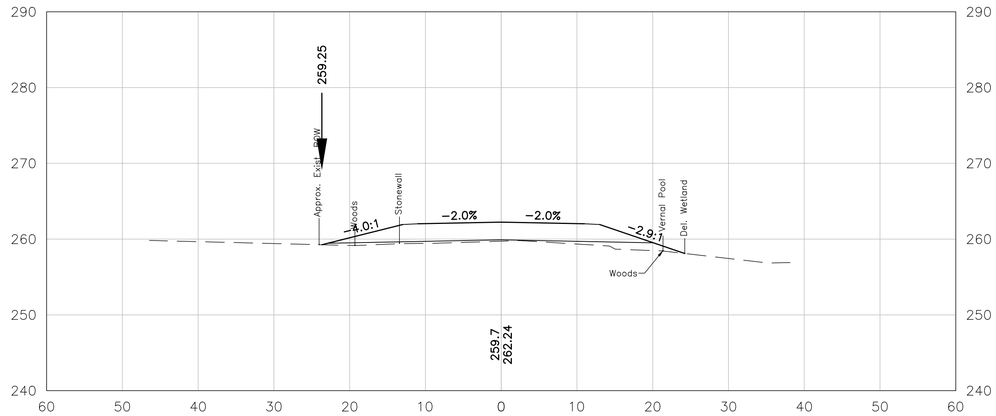

330+00

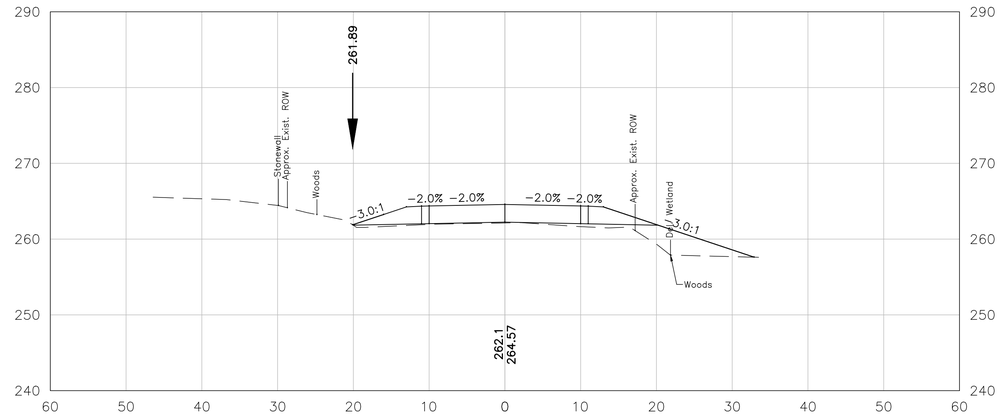

331+50

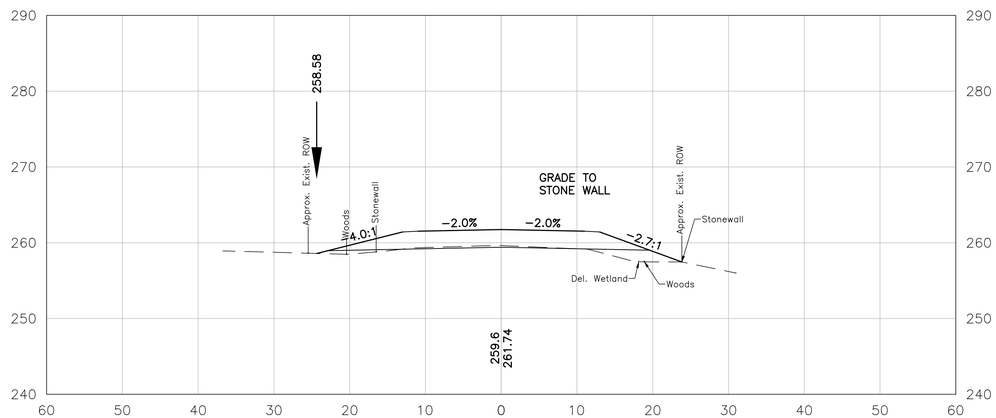

329+50

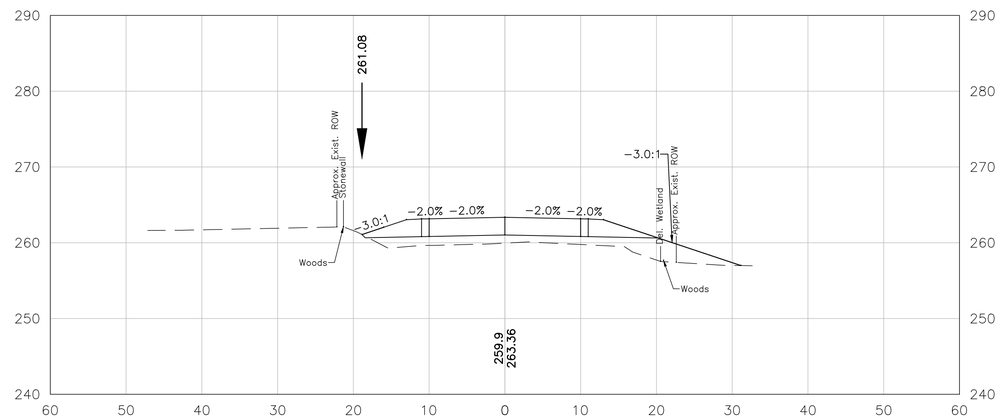

331+00

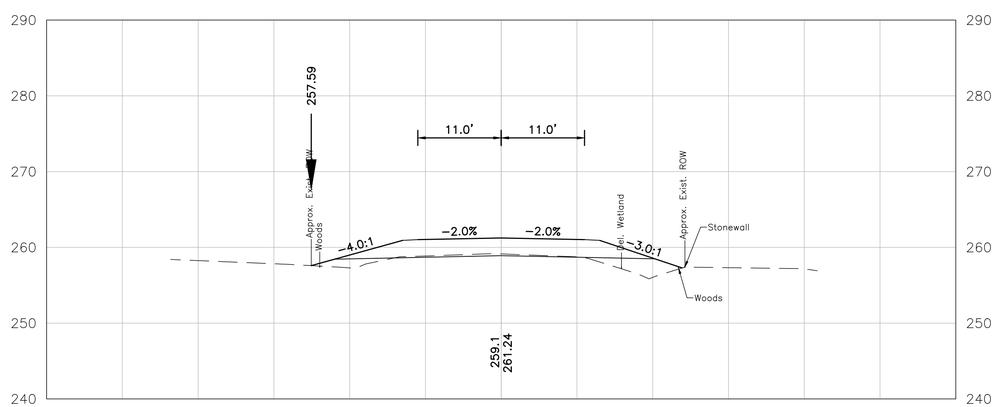

329+00

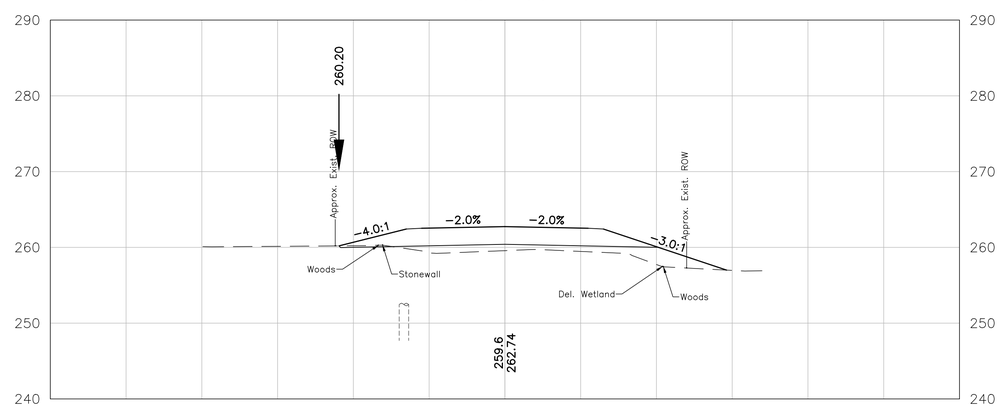

330+50

ENGINEER

REV.	DESCRIPTION	DRW BY	CHK BY	DATE

This document is prepared as an instrument of service and shall remain the property of Hoyle, Tanner. It may not be used, reproduced, disseminated or transferred in any manner, including electronically, for any other purpose than this project, without the written permission of Hoyle, Tanner.

HOYLE TANNER PROJECT NO. 911509

FILENAME	DESIGNED
911509xs	AGB
PLOT DATE	DRAWN
5-26-2020	KDP
SCALE	CHECKED
AS SHOWN	HJM

Hoyle, Tanner & Associates, Inc.
150 Dow Street, Manchester, NH 03101-1227
Tel (603) 669-5555 · Fax (603) 669-4168
www.hoyletanner.com

TOWN OF BEDFORD, NEW HAMPSHIRE

GAGE GIRLS ROAD RECONSTRUCTION

CROSS SECTIONS (12 OF 19)

DRAWING NO.

XS12

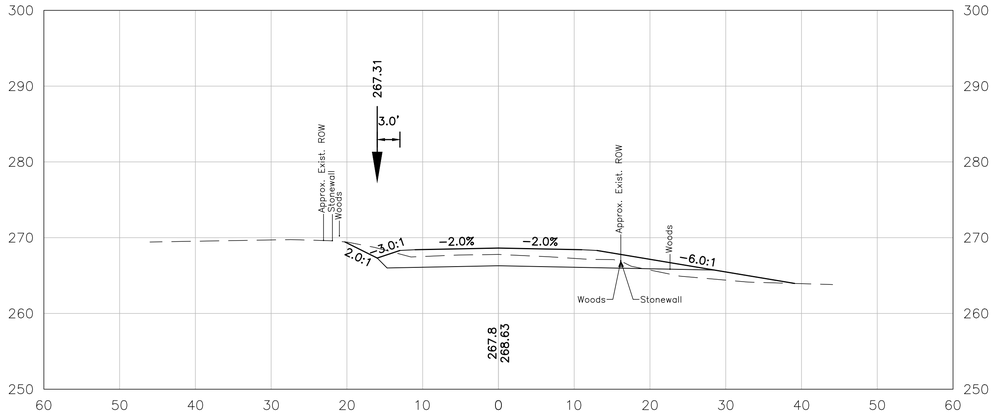

332+50

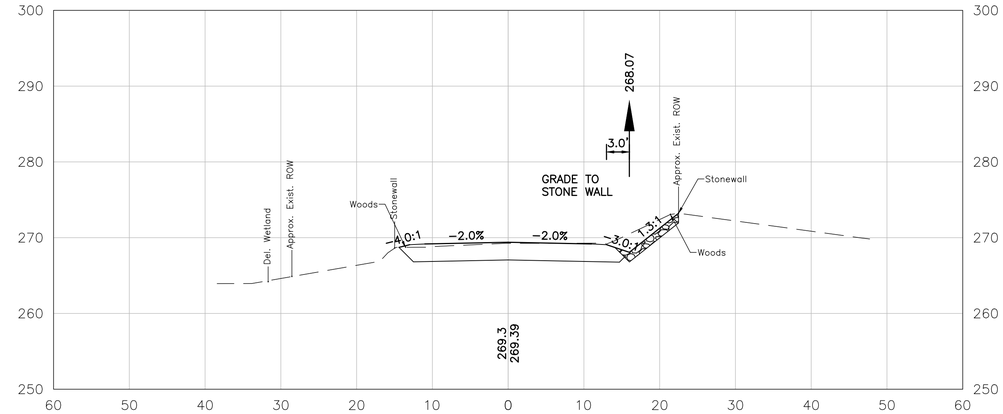

334+00

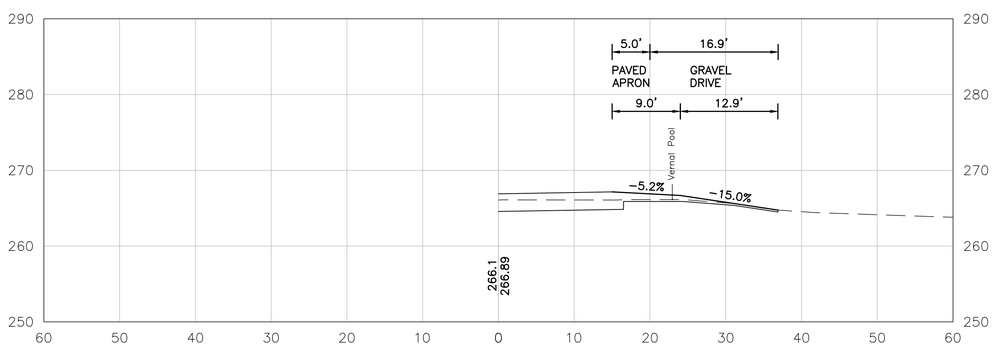

332+10 RIGHT SIDE SKEWED ALONG DRIVE

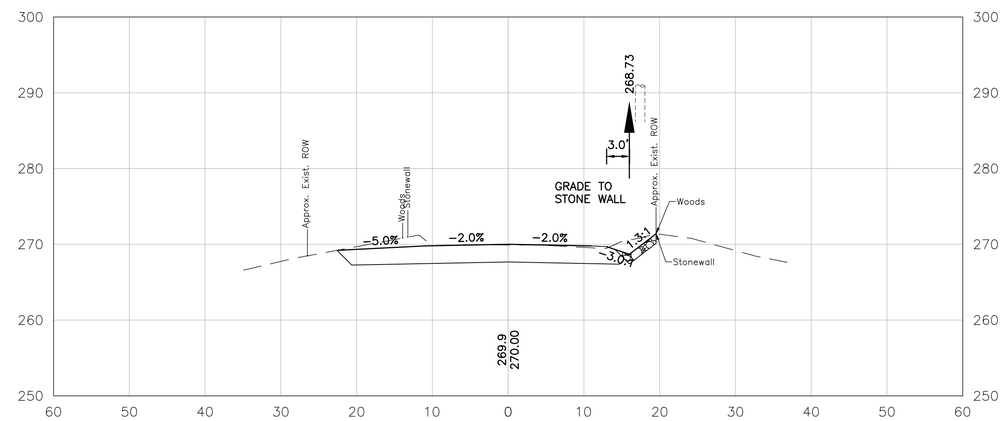

333+50

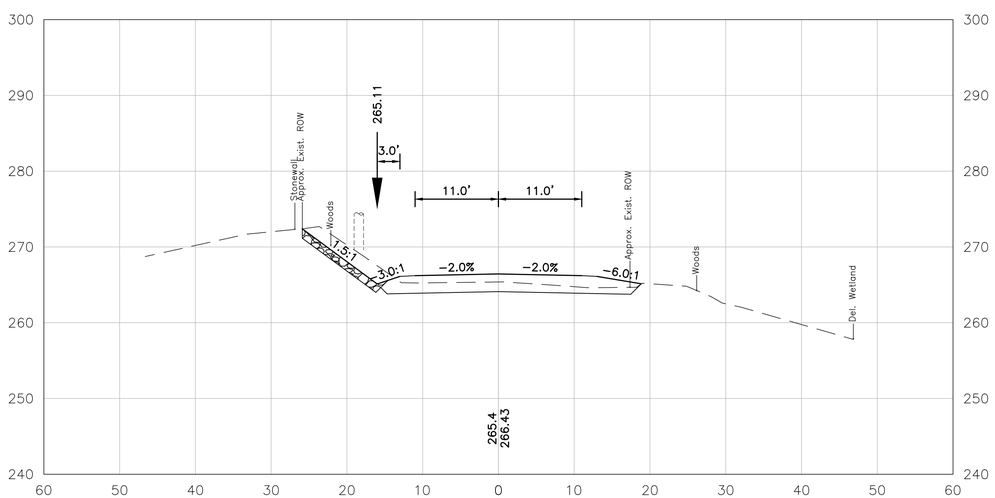

332+00

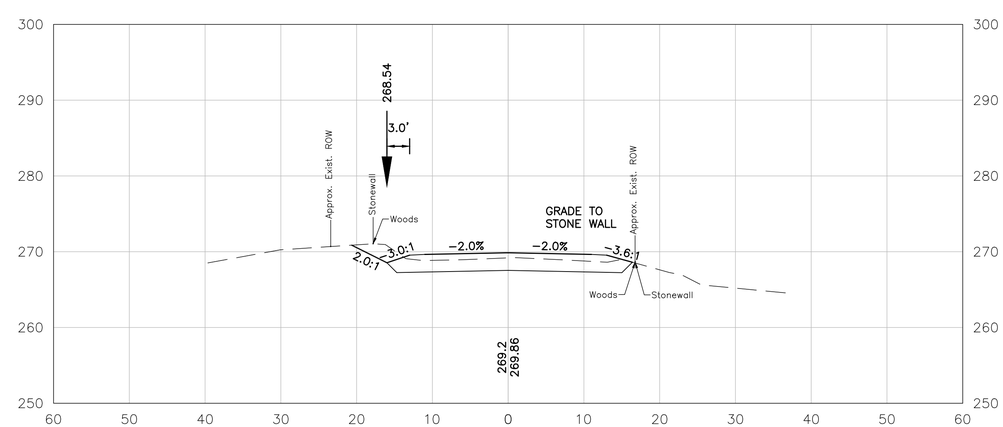

333+00

ENGINEER

REV.	DESCRIPTION	DRW BY	CHK BY	DATE

This document is prepared as an instrument of service and shall remain the property of Hoyle, Tanner. It may not be used, reproduced, disseminated or transferred in any manner, including electronically, for any other purpose than this project, without the written permission of Hoyle, Tanner.

HOYLE, TANNER PROJECT NO. 911509

FILENAME	911509xs
PLOT DATE	5-26-2020
SCALE	AS SHOWN
DESIGNED	AGB
DRAWN	KDP
CHECKED	HJM

Hoyle, Tanner & Associates, Inc.
150 Dow Street, Manchester, NH 03101-1227
Tel (603) 669-5555 · Fax (603) 669-4168
www.hoyletanner.com

TOWN OF BEDFORD, NEW HAMPSHIRE

GAGE GIRLS ROAD RECONSTRUCTION

CROSS SECTIONS (13 OF 19)

DRAWING NO.

XS13

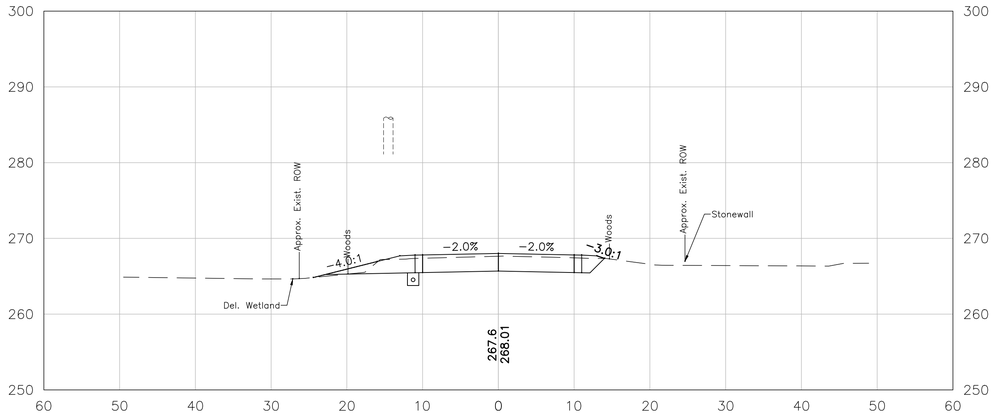

335+50

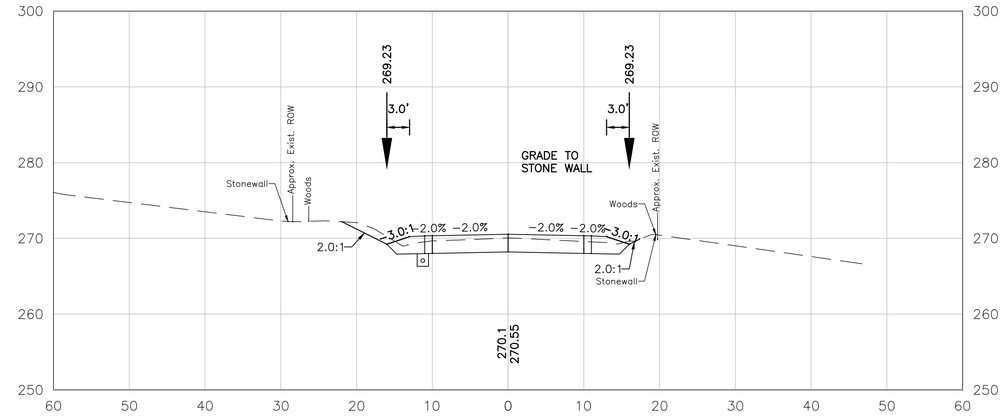

337+00

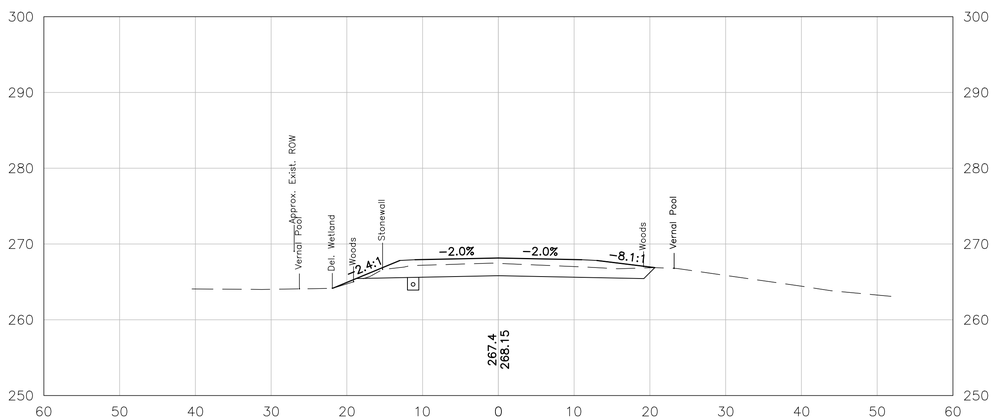

335+00

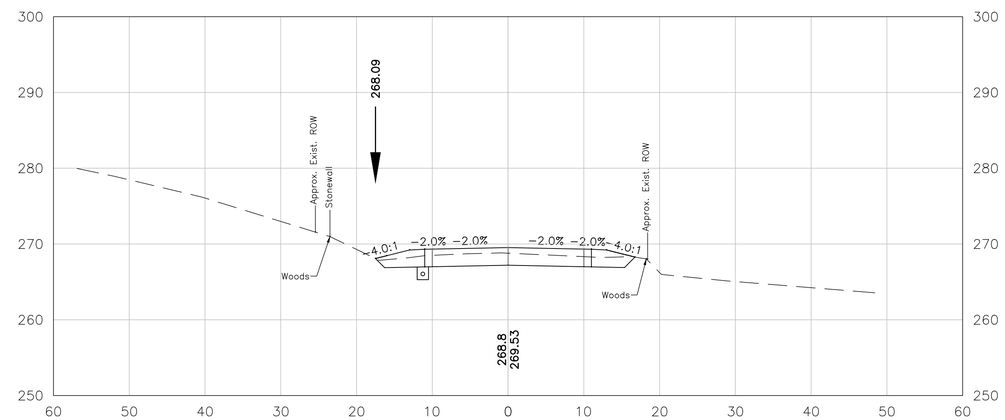

336+50

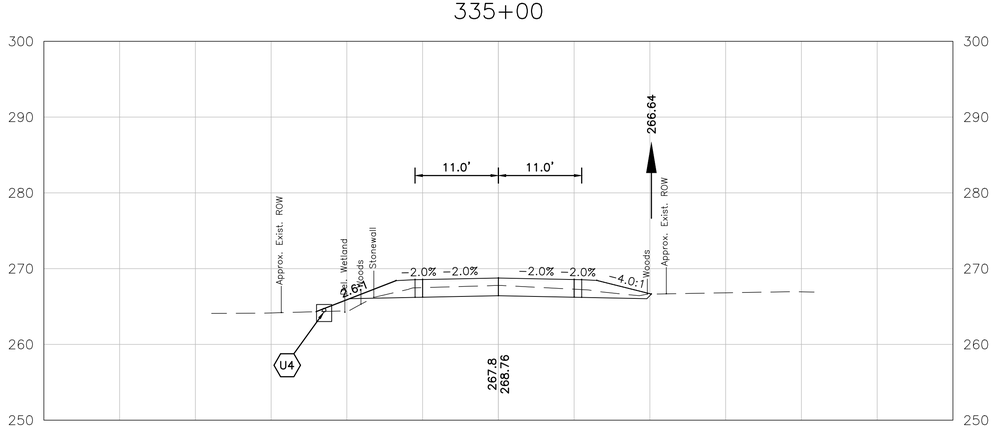

334+50

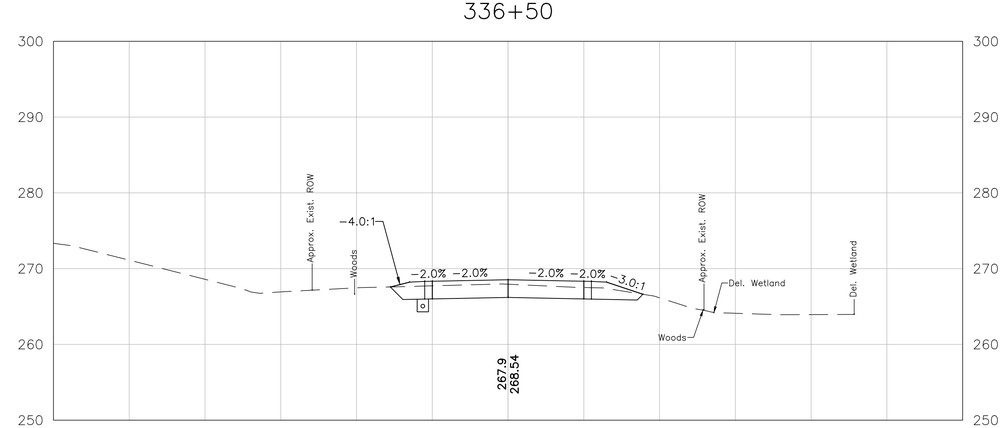

336+00

ENGINEER

REV.	DESCRIPTION	DRW BY	CHK BY	DATE

This document is prepared as an instrument of service and shall remain the property of Hoyle, Tanner. It may not be used, reproduced, disseminated or transferred in any manner, including electronically, for any other purpose than this project, without the written permission of Hoyle, Tanner.

HOYLE TANNER PROJECT NO. 911509

FILENAME	DESIGNED	DRAWN	CHECKED
911509xs	AGB	KDP	HJM
PLOT DATE			
5-26-2020			
SCALE			
AS SHOWN			

Hoyle, Tanner & Associates, Inc.
150 Dow Street, Manchester, NH 03101-1227
Tel (603) 669-5555 · Fax (603) 669-4168
www.hoyletanner.com

TOWN OF BEDFORD, NEW HAMPSHIRE

GAGE GIRLS ROAD RECONSTRUCTION

CROSS SECTIONS (14 OF 19)

DRAWING NO.

XS14

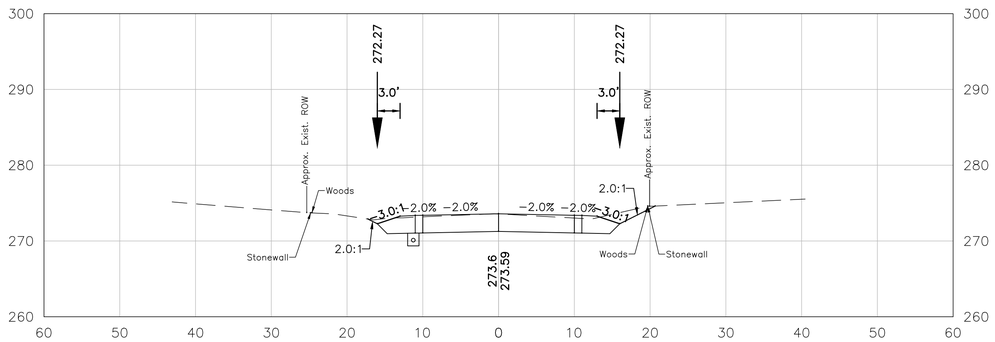

338+50

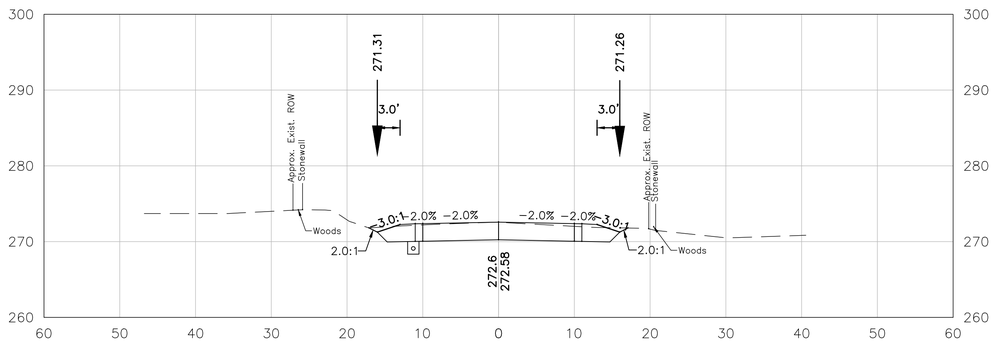

338+00

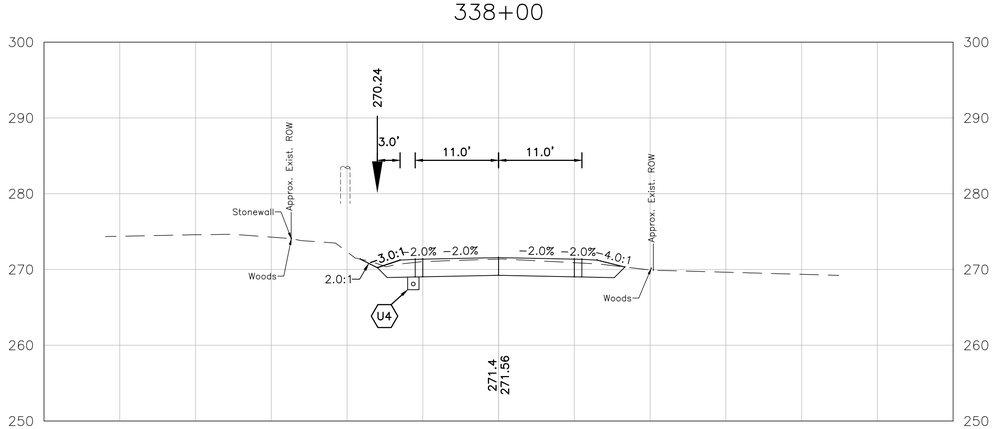

337+50

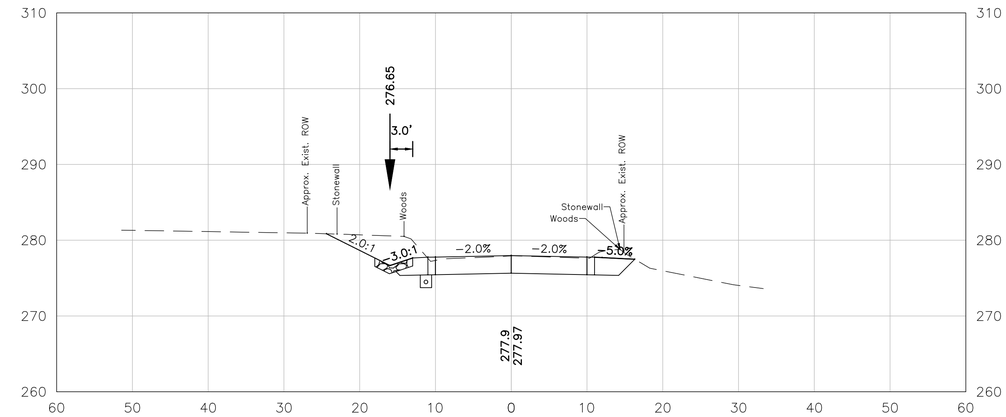

340+00

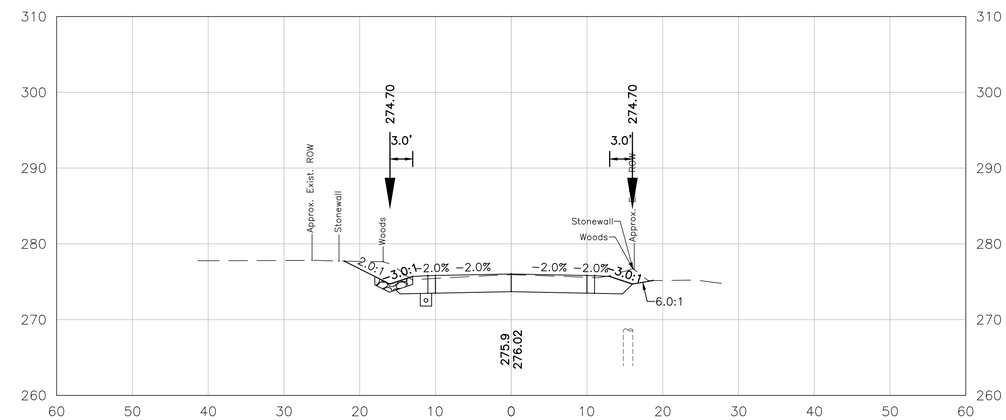

339+50

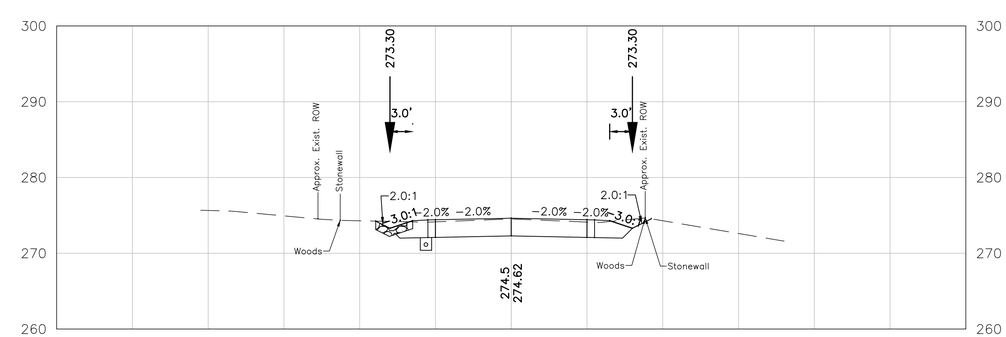

339+00

ENGINEER

REV.	DESCRIPTION	DRW BY	CHK BY	DATE

This document is prepared as an instrument of service and shall remain the property of Hoyle, Tanner. It may not be used, reproduced, disseminated or transferred in any manner, including electronically, for any other purpose than this project, without the written permission of Hoyle, Tanner.

HOYLE, TANNER PROJECT NO. 911509

FILENAME	911509xs
PLOT DATE	5-26-2020
SCALE	AS SHOWN
DESIGNED	AGB
DRAWN	KDP
CHECKED	HJM

Hoyle, Tanner & Associates, Inc.
150 Dow Street, Manchester, NH 03101-1227
Tel (603) 669-5555 · Fax (603) 669-4168
www.hoyletanner.com

TOWN OF BEDFORD, NEW HAMPSHIRE

GAGE GIRLS ROAD RECONSTRUCTION

CROSS SECTIONS (15 OF 19)

DRAWING NO.

XS15

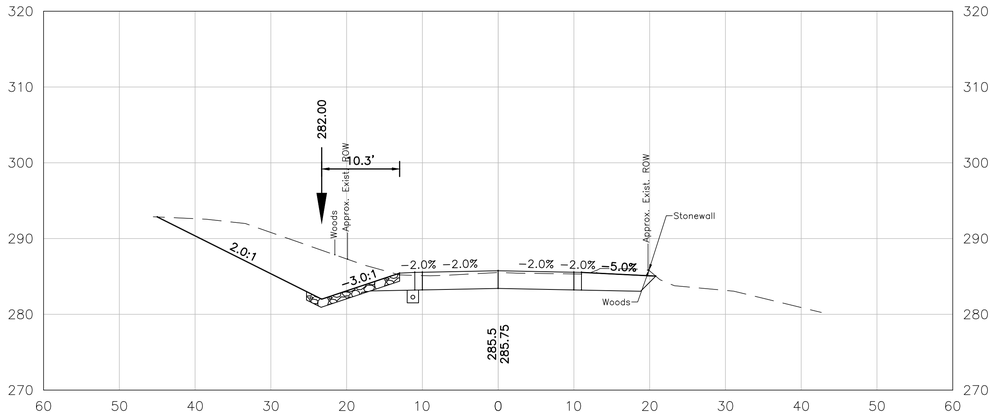

341+50

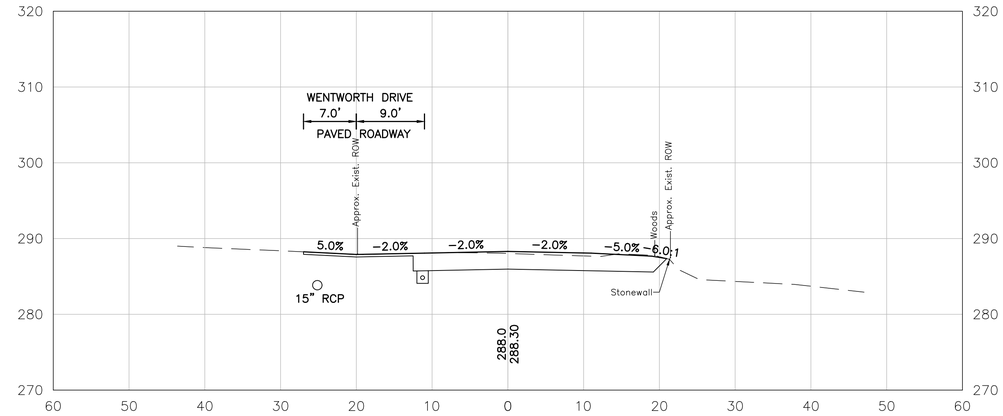

342+50

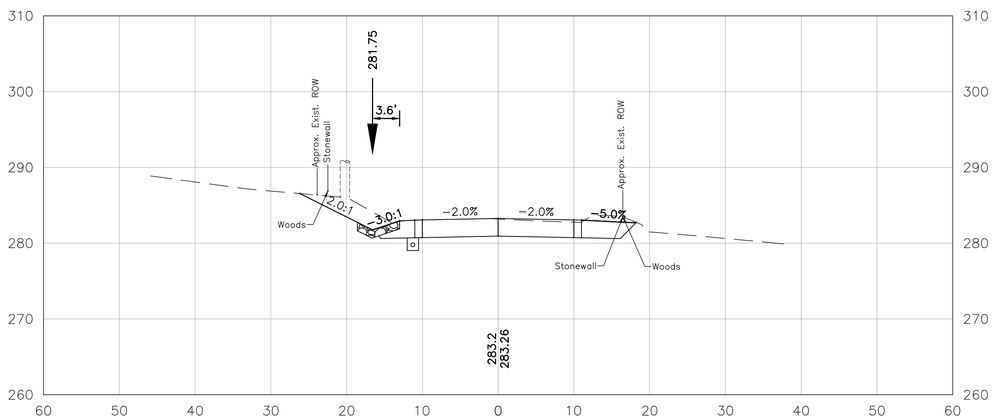

341+00

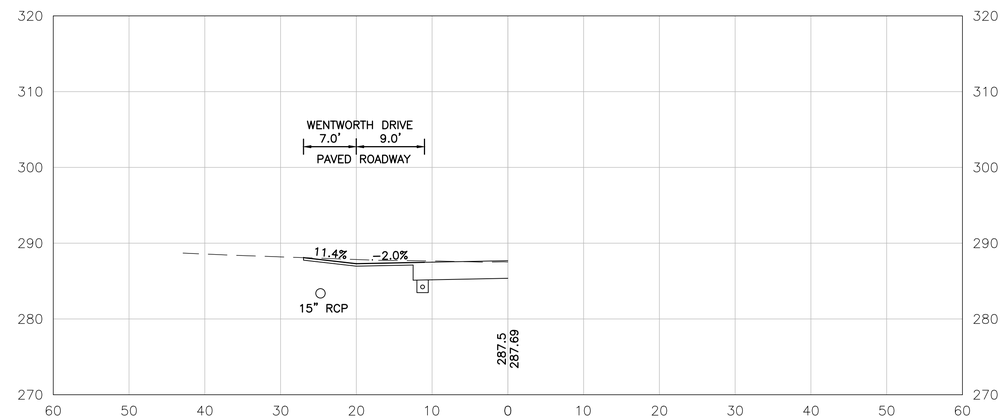

342+18

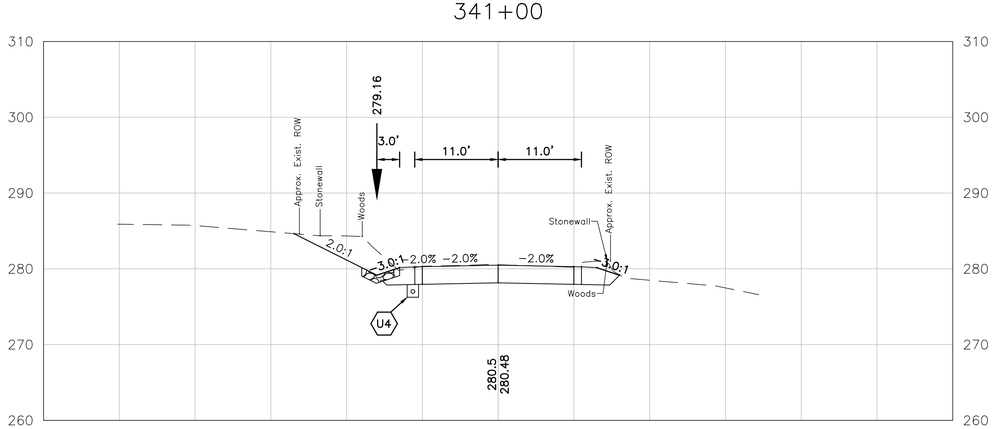

340+50

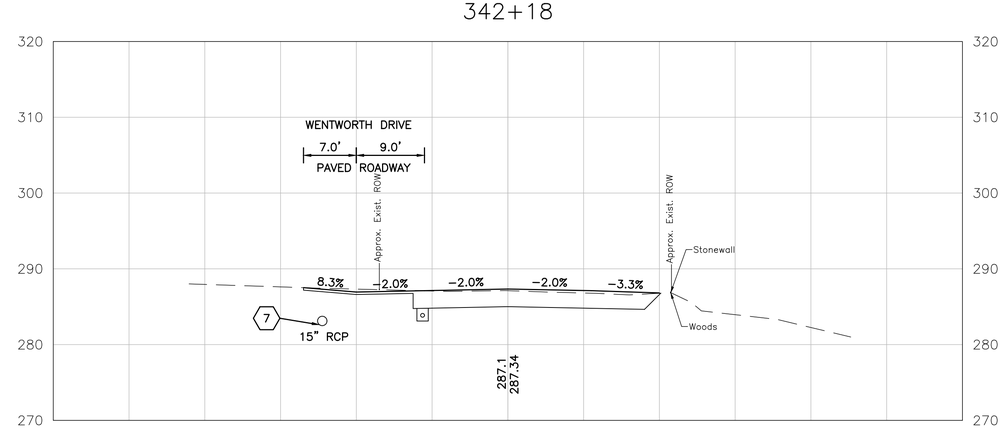

342+00

ENGINEER

REV.	DESCRIPTION	DRW BY	CHK BY	DATE

This document is prepared as an instrument of service and shall remain the property of Hoyle, Tanner. It may not be used, reproduced, disseminated or transferred in any manner, including electronically, for any other purpose than this project, without the written permission of Hoyle, Tanner.

HOYLE, TANNER PROJECT NO. 911509

FILENAME	911509xs
DESIGNED	AGB
PLOT DATE	5-26-2020
DRAWN	KDP
SCALE	AS SHOWN
CHECKED	HJM

Hoyle, Tanner & Associates, Inc.
150 Dow Street, Manchester, NH 03101-1227
Tel (603) 669-5555 · Fax (603) 669-4168
www.hoyletanner.com

TOWN OF BEDFORD, NEW HAMPSHIRE

GAGE GIRLS ROAD RECONSTRUCTION

CROSS SECTIONS (16 OF 19)

DRAWING NO.

XS16

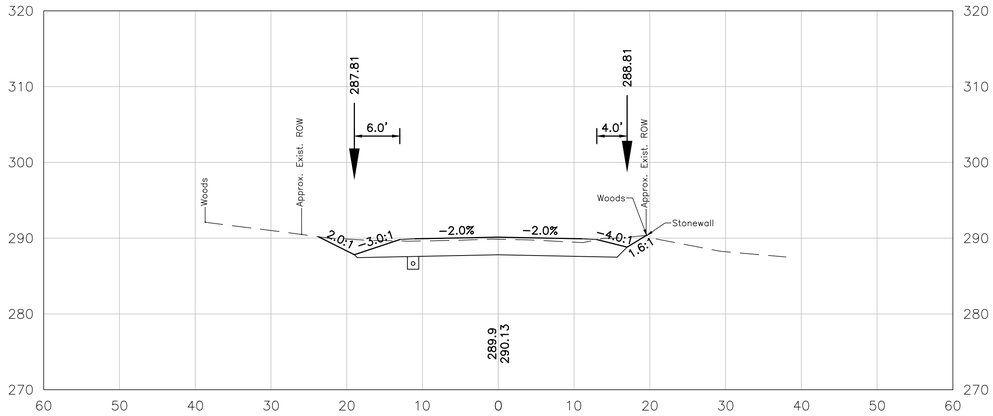

343+50

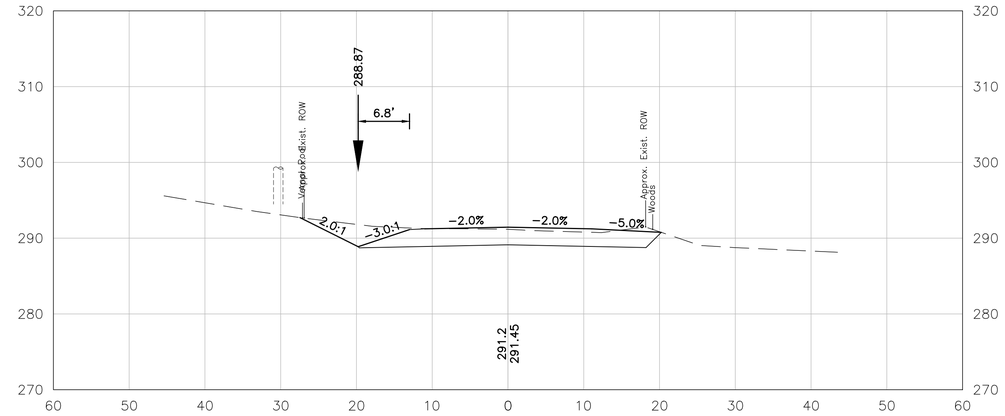

344+50

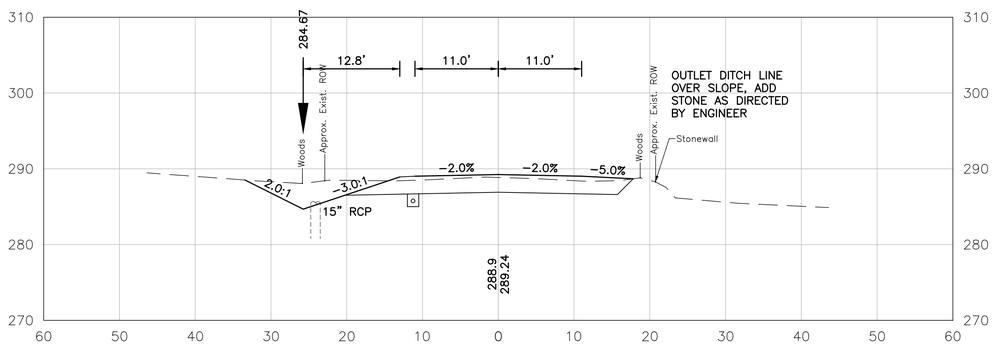

343+00

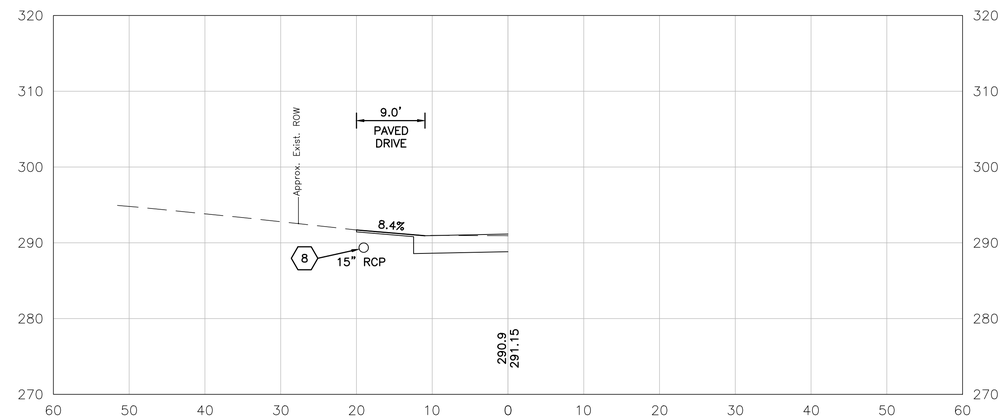

344+23

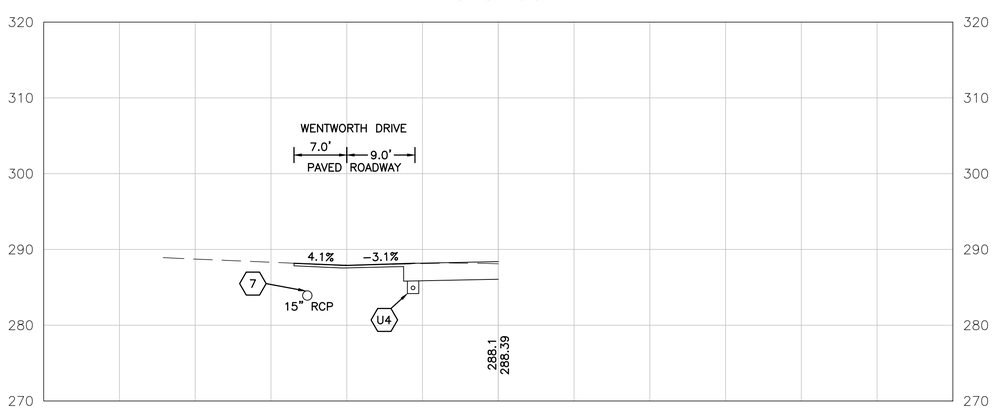

342+55

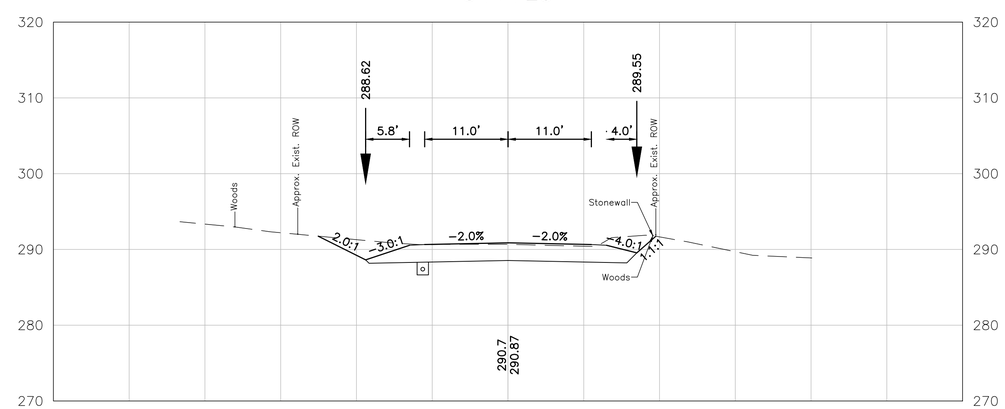

344+00

ENGINEER

REV.	DESCRIPTION	DRW BY	CHK BY	DATE

This document is prepared as an instrument of service and shall remain the property of Hoyle, Tanner. It may not be used, reproduced, disseminated or transferred in any manner, including electronically, for any other purpose than this project, without the written permission of Hoyle, Tanner.

HOYLE, TANNER PROJECT NO. 911509

FILENAME	DESIGNED
911509xs	AGB
PLOT DATE	DRAWN
5-26-2020	KDP
SCALE	CHECKED
AS SHOWN	HJM

Hoyle, Tanner & Associates, Inc.
150 Dow Street, Manchester, NH 03101-1227
Tel (603) 669-5555 · Fax (603) 669-4168
www.hoyletanner.com

TOWN OF BEDFORD, NEW HAMPSHIRE

GAGE GIRLS ROAD RECONSTRUCTION

CROSS SECTIONS (17 OF 19)

DRAWING NO.

XS17

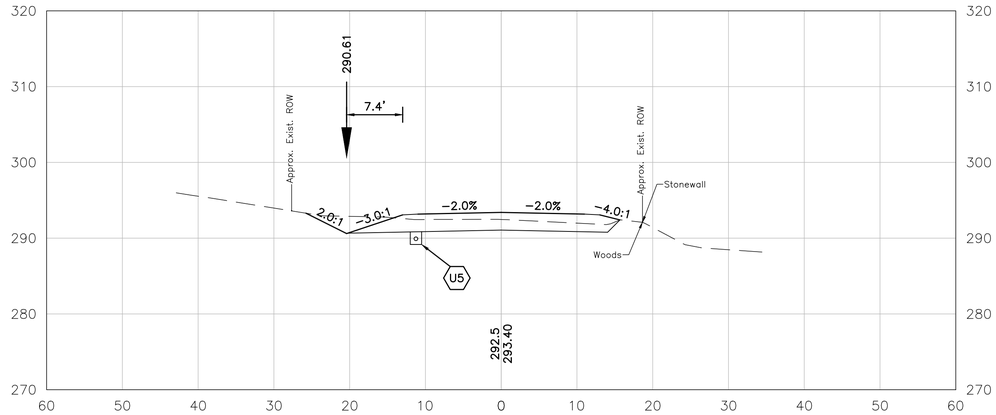

345+50

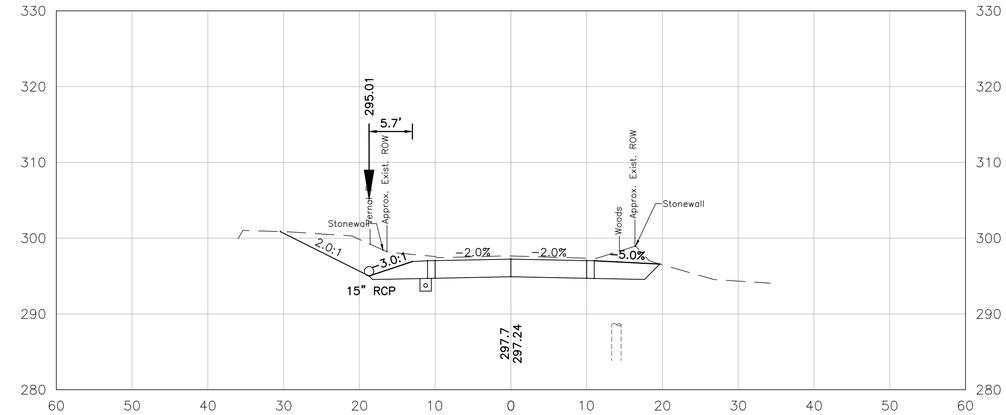

346+50

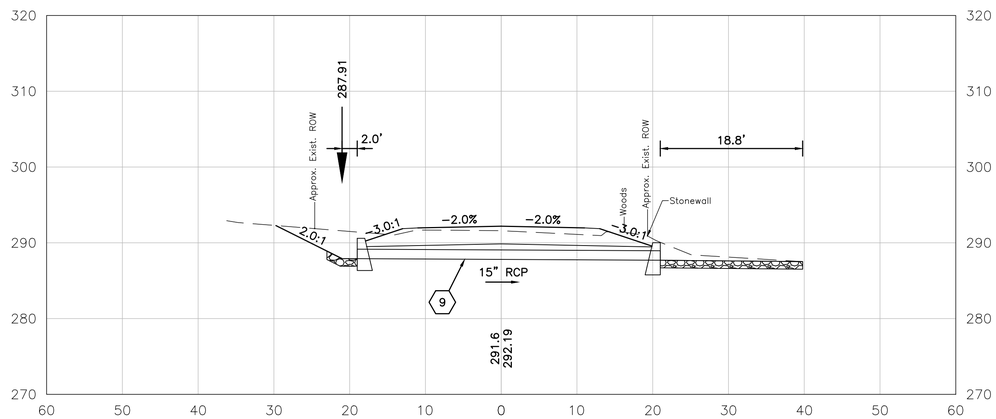

345+00

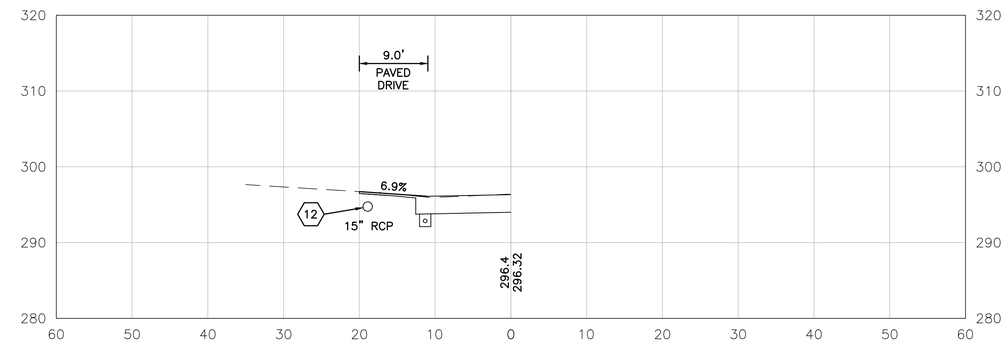

346+30

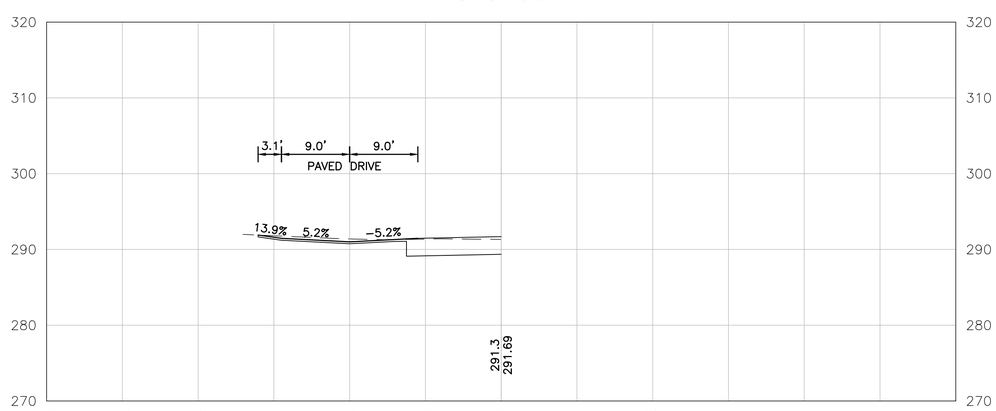

344+70

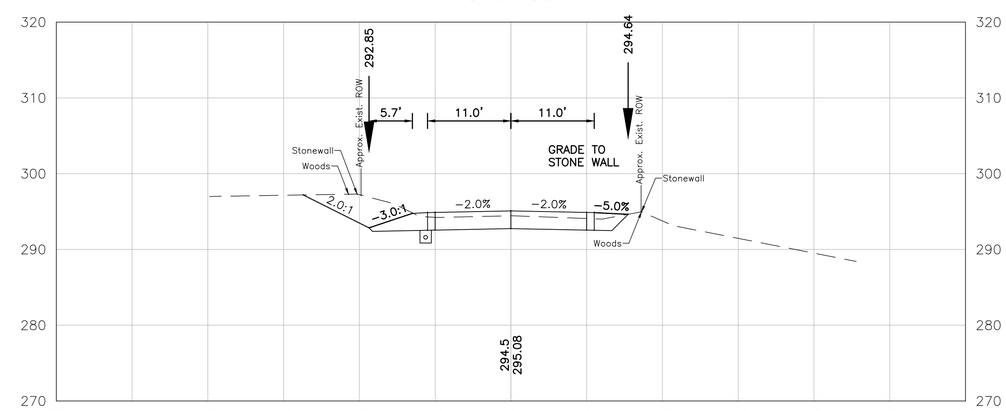

346+00

ENGINEER

REV.	DESCRIPTION	DRW BY	CHK BY	DATE

This document is prepared as an instrument of service and shall remain the property of Hoyle, Tanner. It may not be used, reproduced, disseminated or transferred in any manner, including electronically, for any other purpose than this project, without the written permission of Hoyle, Tanner.

HOYLE, TANNER PROJECT NO. 911509

FILENAME	911509xs
PLOT DATE	5-26-2020
SCALE	AS SHOWN
DESIGNED	AGB
DRAWN	KDP
CHECKED	HJM

Hoyle, Tanner & Associates, Inc.
150 Dow Street, Manchester, NH 03101-1227
Tel (603) 669-5555 · Fax (603) 669-4168
www.hoyletanner.com

TOWN OF BEDFORD, NEW HAMPSHIRE

GAGE GIRLS ROAD RECONSTRUCTION

CROSS SECTIONS (18 OF 19)

DRAWING NO.

XS18

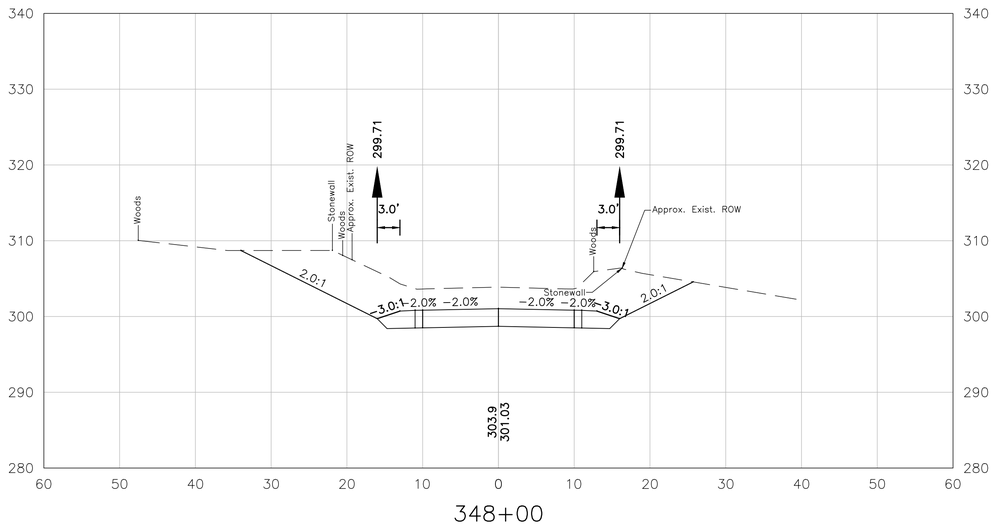

348+00

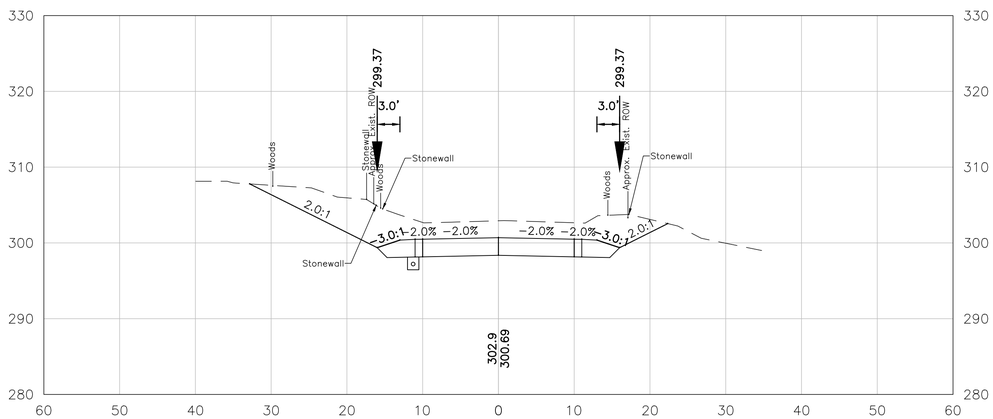

347+50

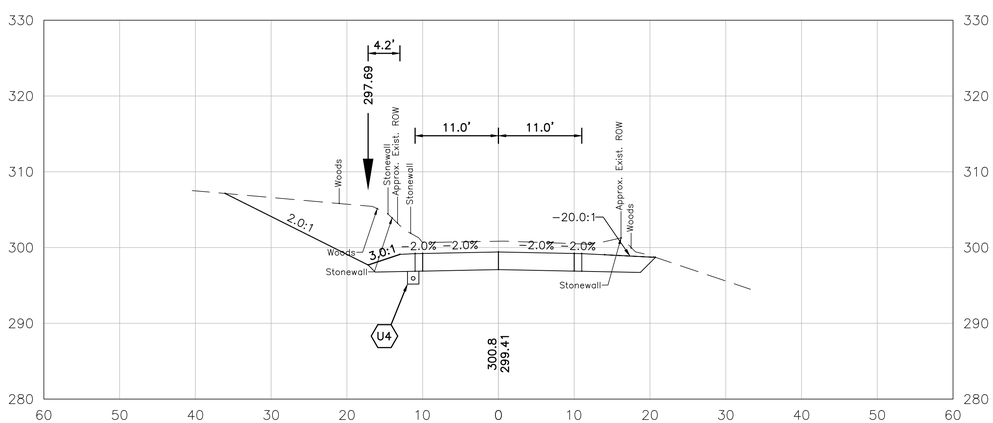

347+00

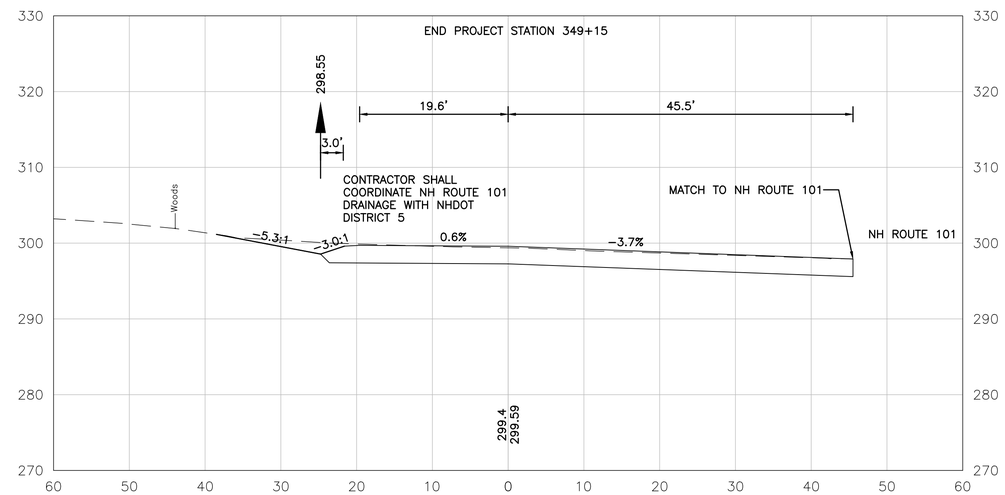

349+00

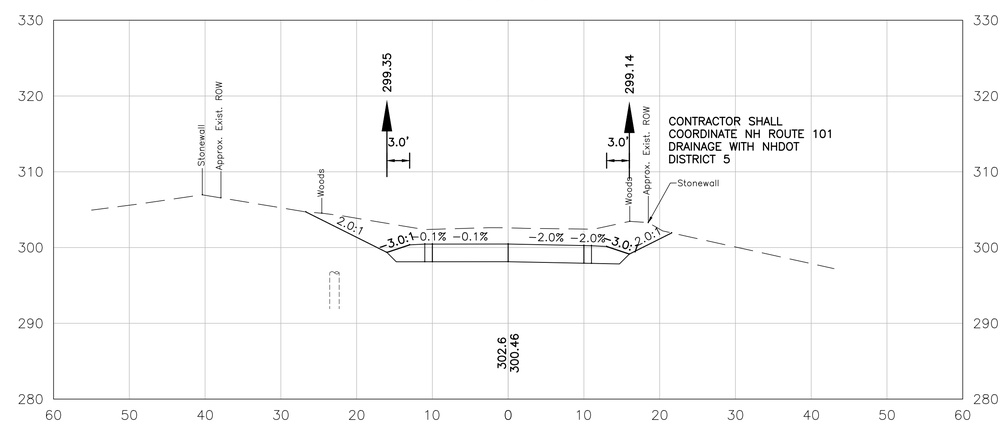

348+50

ENGINEER

REV.	DESCRIPTION	DRW BY	CHK BY	DATE

This document is prepared as an instrument of service and shall remain the property of Hoyle, Tanner. It may not be used, reproduced, disseminated or transferred in any manner, including electronically, for any other purpose than this project, without the written permission of Hoyle, Tanner.

HOYLE, TANNER PROJECT NO. 911509	DESIGNED AGB
FILENAME 911509xs	DRAWN KDP
PLOT DATE 5-26-2020	CHECKED HJM
SCALE AS SHOWN	

Hoyle, Tanner & Associates, Inc.
150 Dow Street, Manchester, NH 03101-1227
Tel (603) 669-5555 · Fax (603) 669-4168
www.hoyletanner.com

TOWN OF BEDFORD, NEW HAMPSHIRE

GAGE GIRLS ROAD RECONSTRUCTION

CROSS SECTIONS (19 OF 19)

DRAWING NO.

XS19